

ELS CAMINS DE RONDA DE LA  
COSTA BRAVA

(II)

Apèndix

Ernest Redondo Dominguez, Arqt.

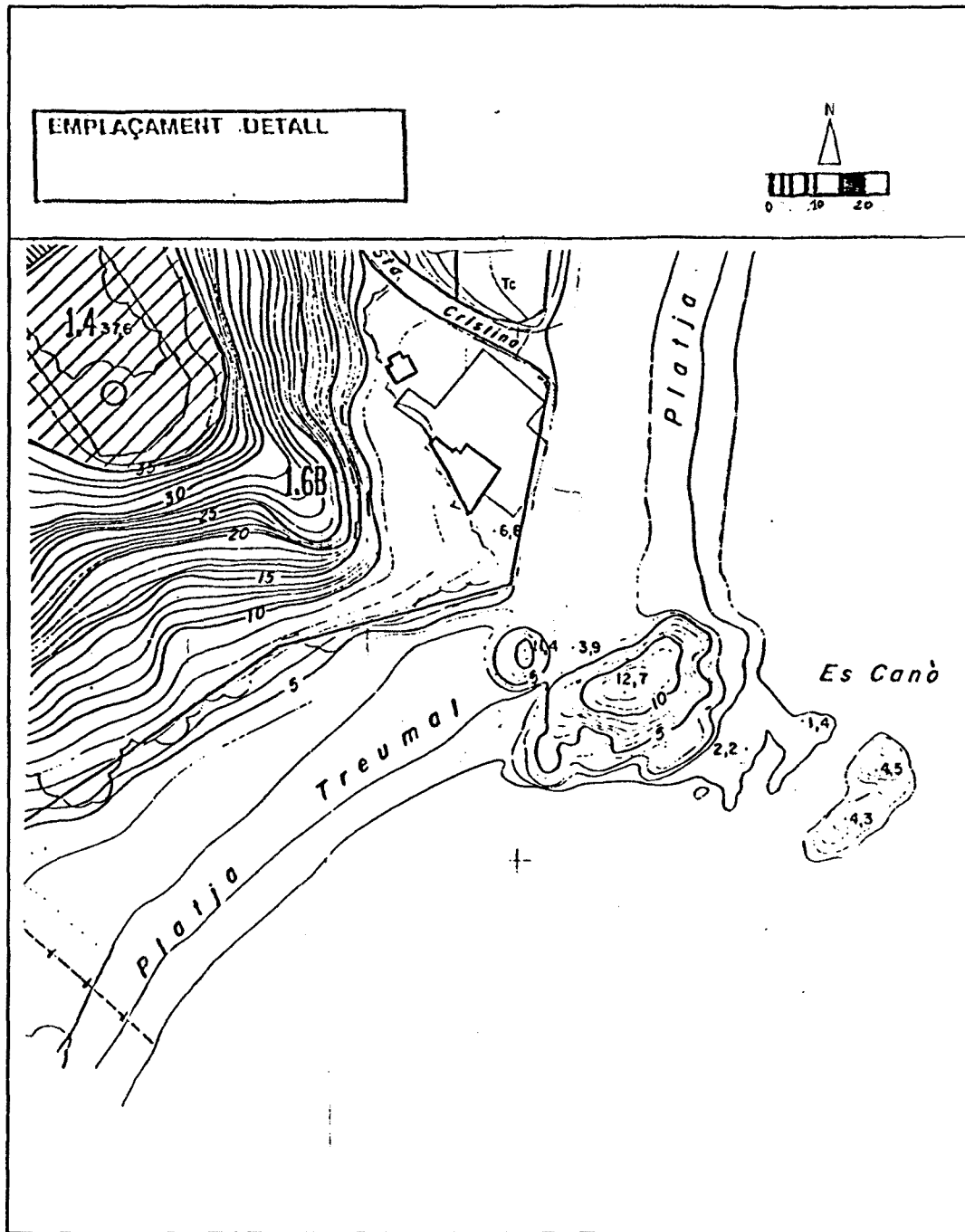
1991

Apèndix N

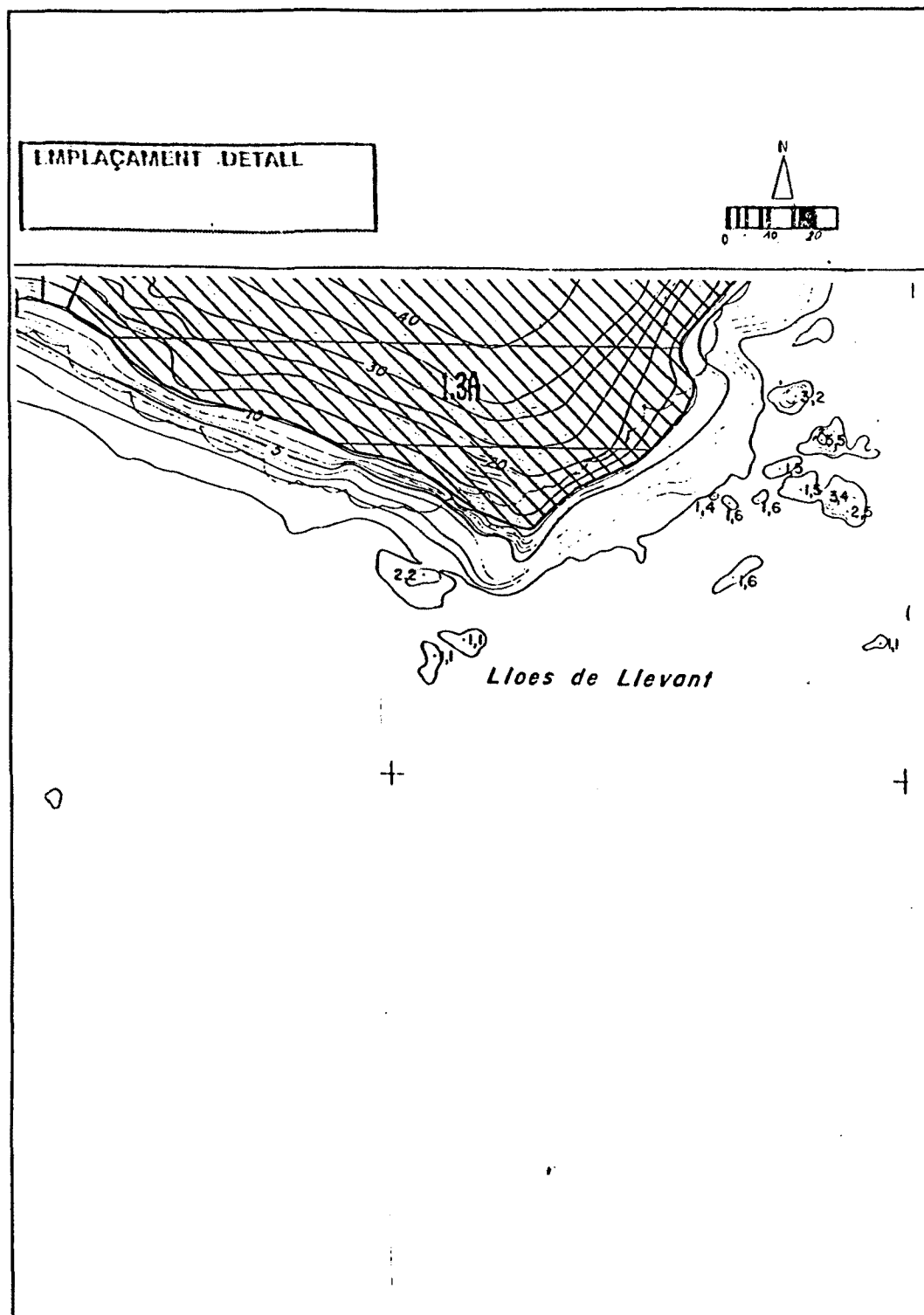
Recorregut Detallat.

## N.1 Anàlisi Pormenoritzat de Quatre Municipis Representatius. Planimetria Pormenoritzada de cadascun dels sectors.

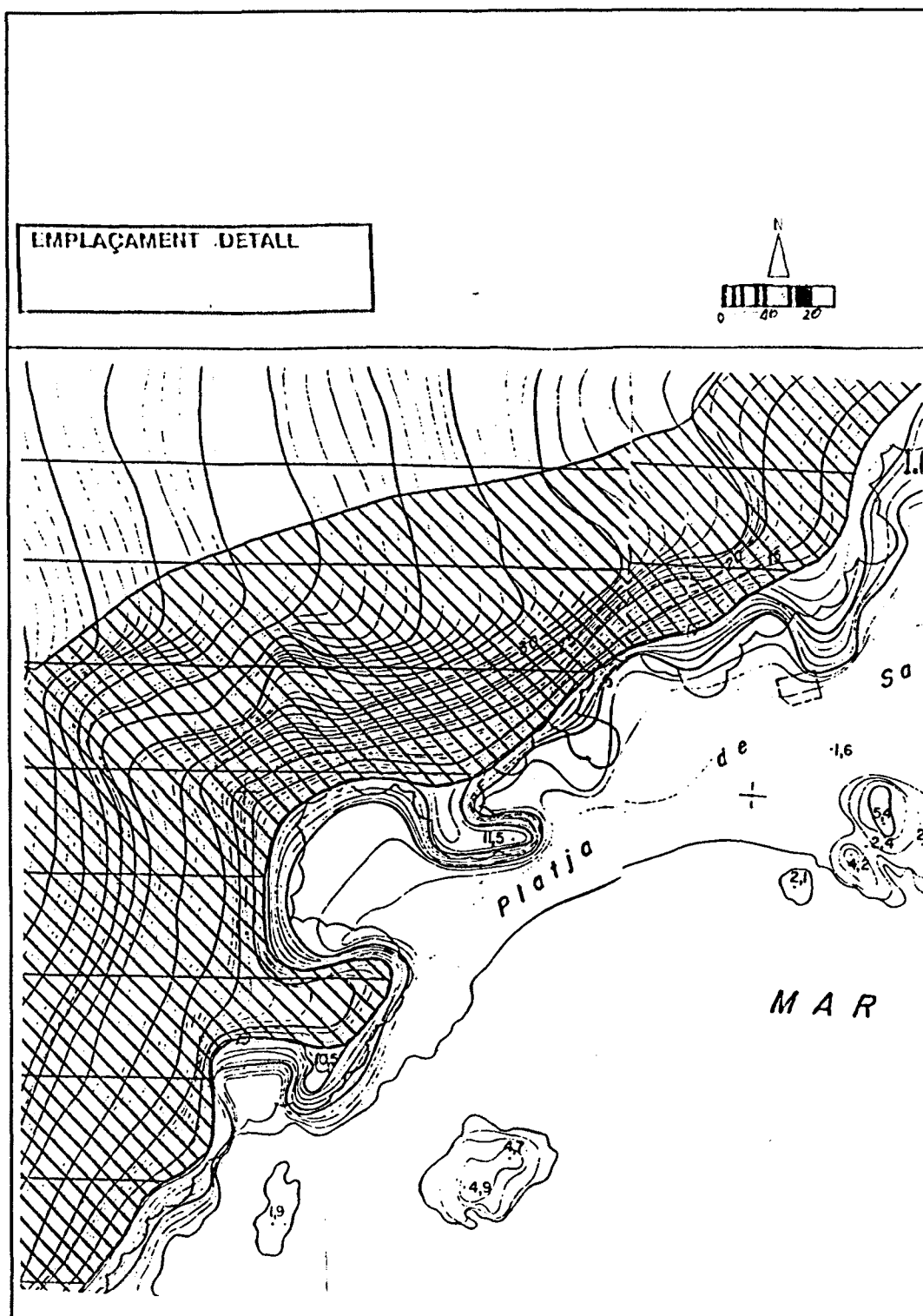
### N.1.1 Lloret de Mar. Clau 2.



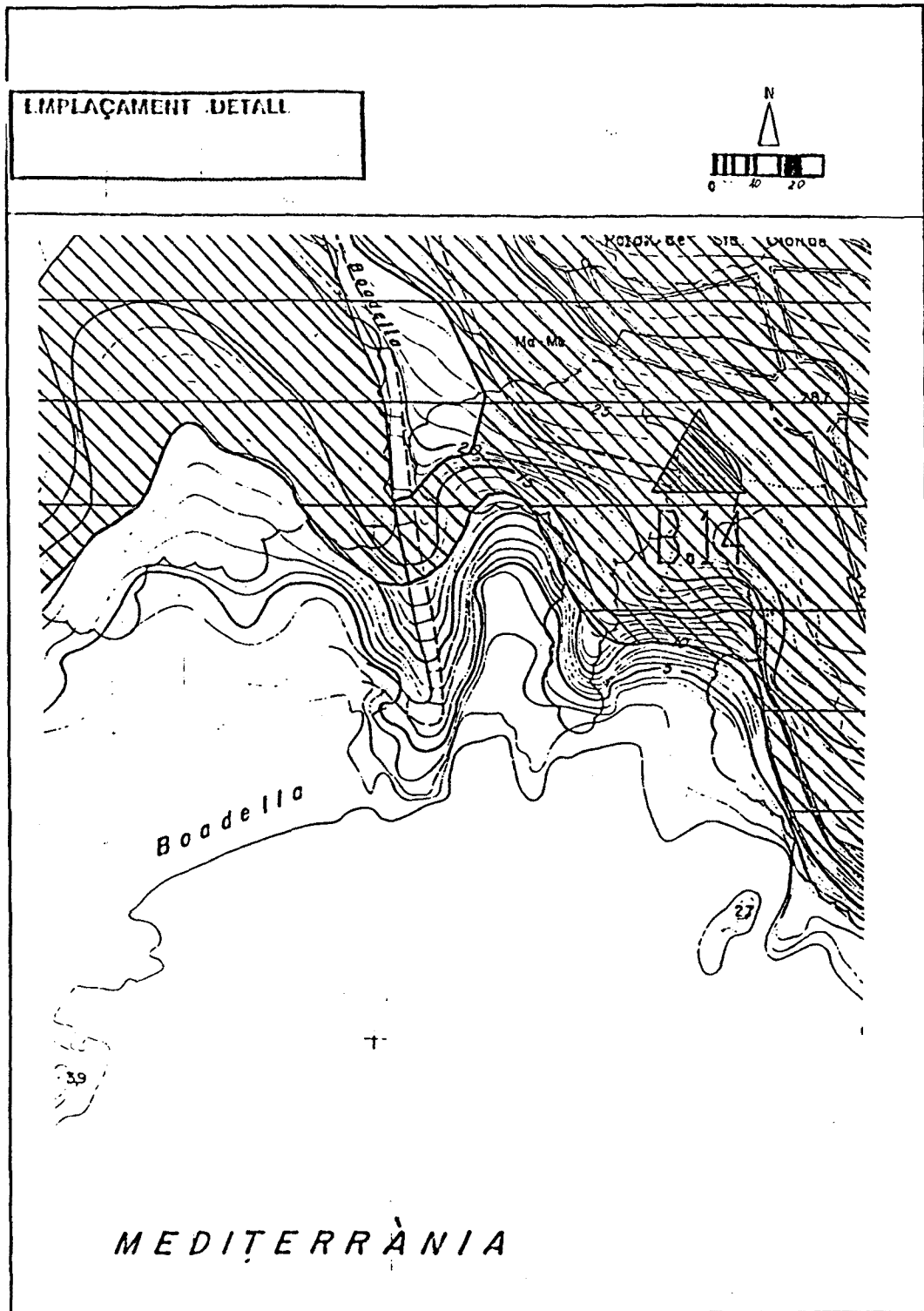
Plànol 2/01/01. Platja Santa Cristina.



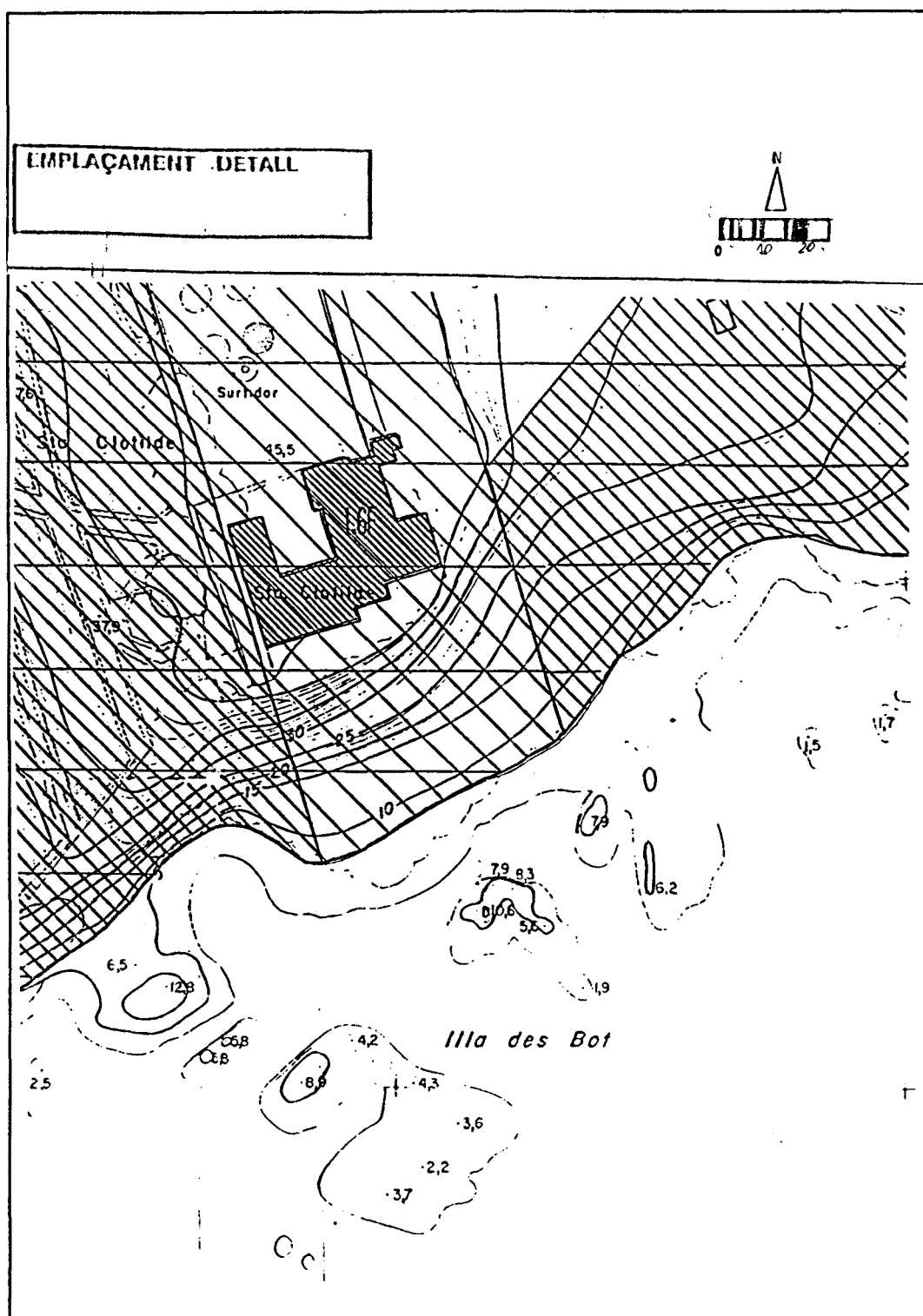
Plànol 2/02/01. Platja Santa Cristina.



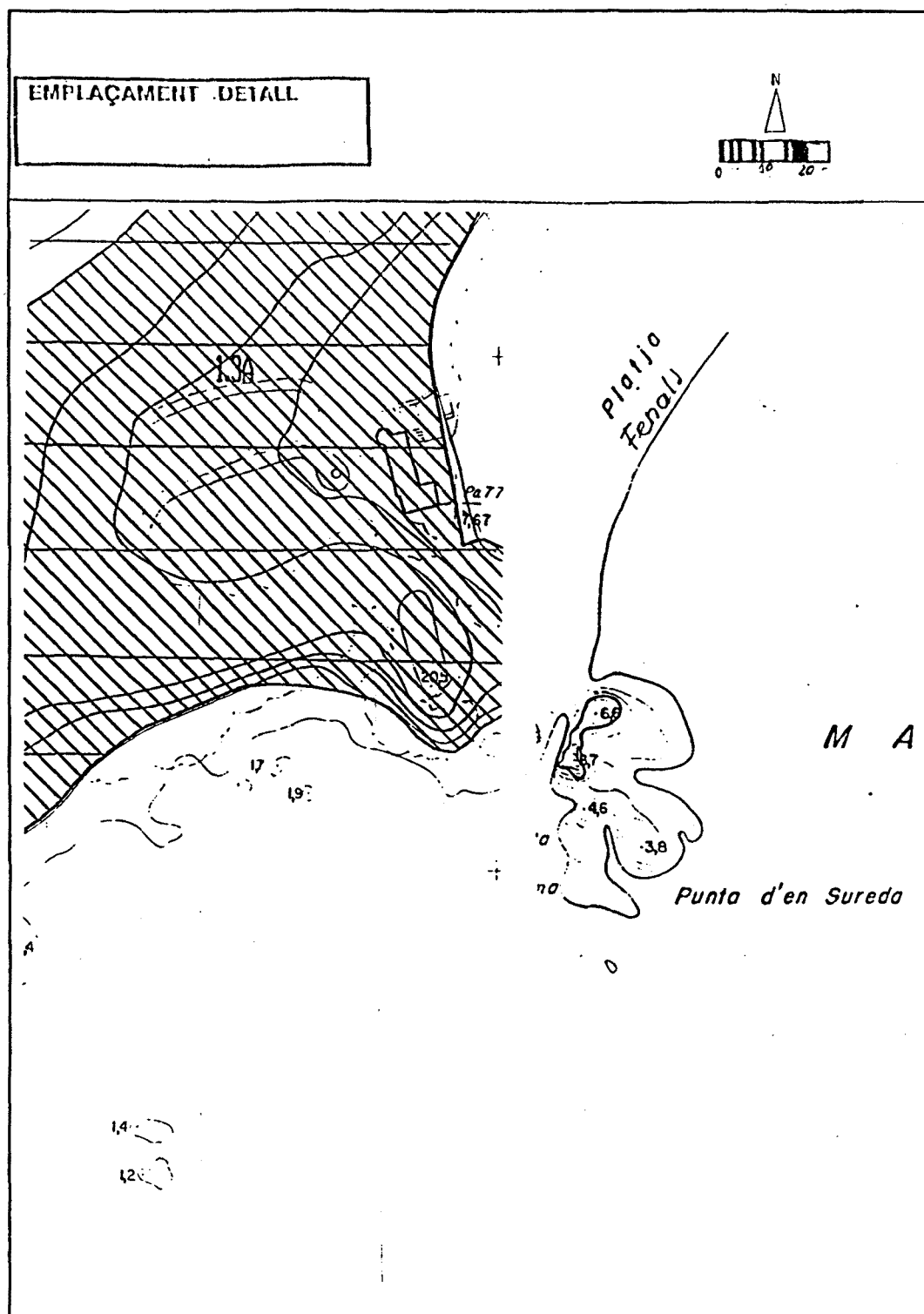
Plànol 2/02/02. Platja de Sa Boadella.



Plànol 2/02/03. Platja de Sa Boadella. Santa Clotilde.

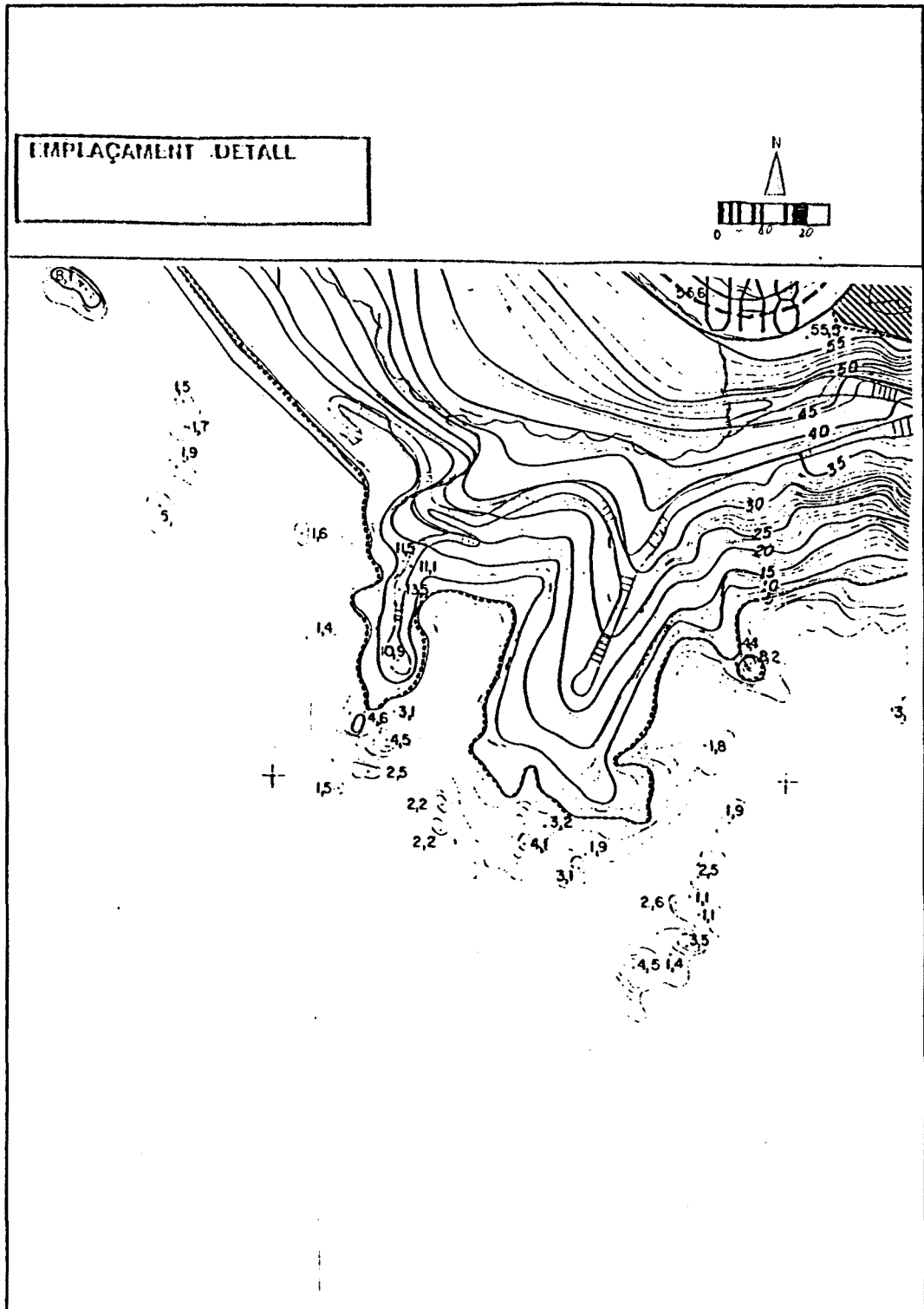


Plànol 2/02/04. Santa Clotilde.

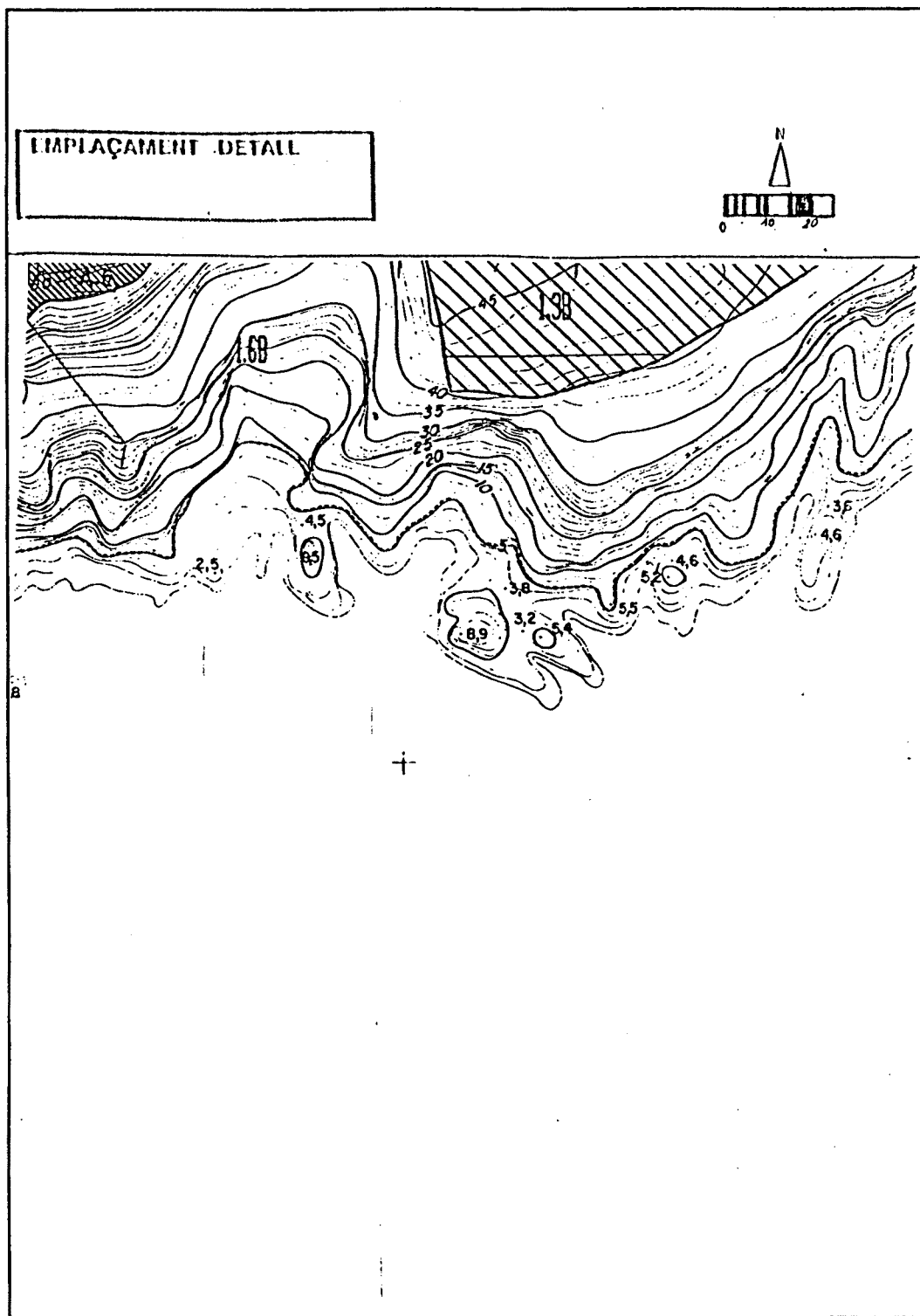


Plànol 2/02/05.Platja de Fenals.

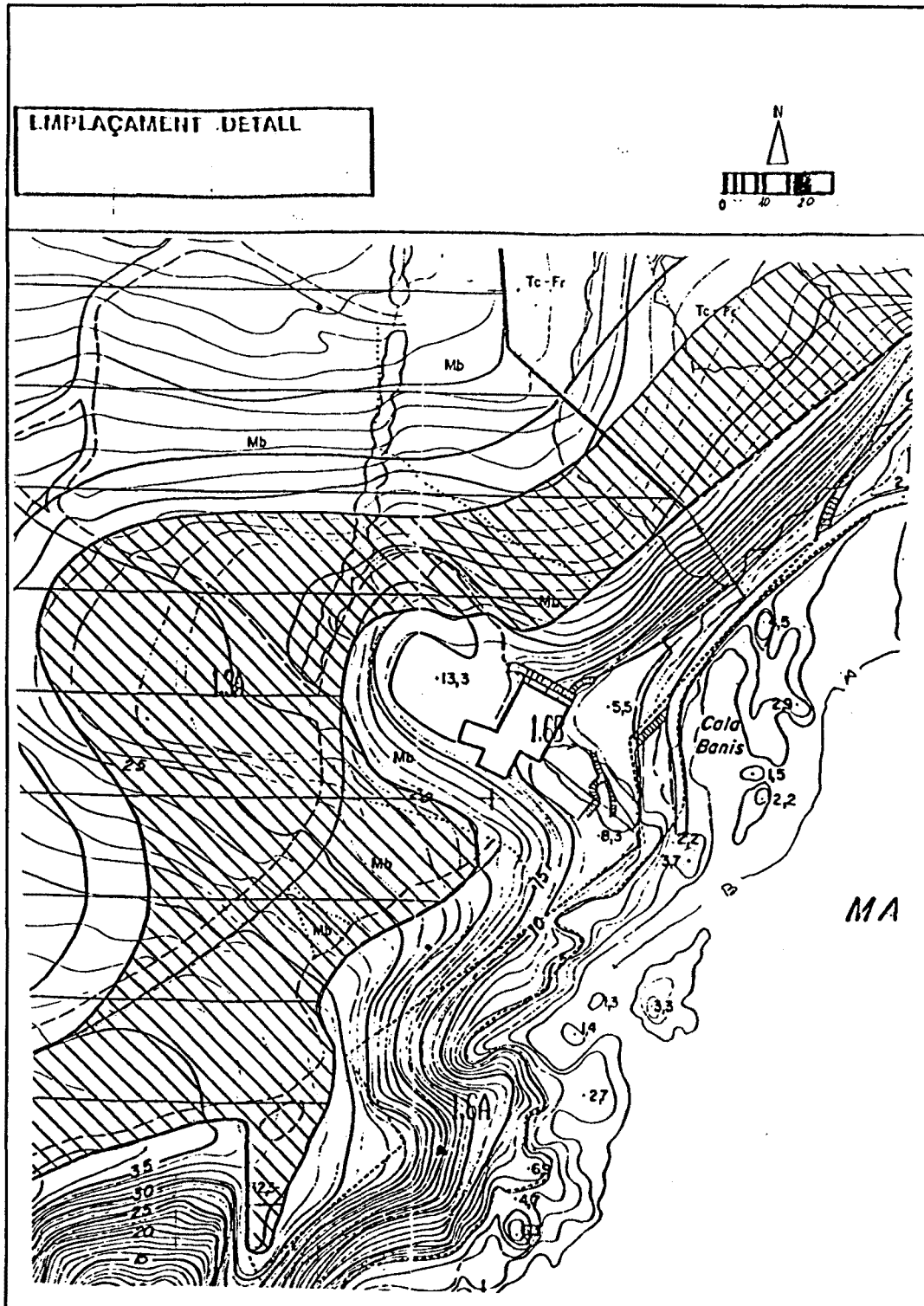




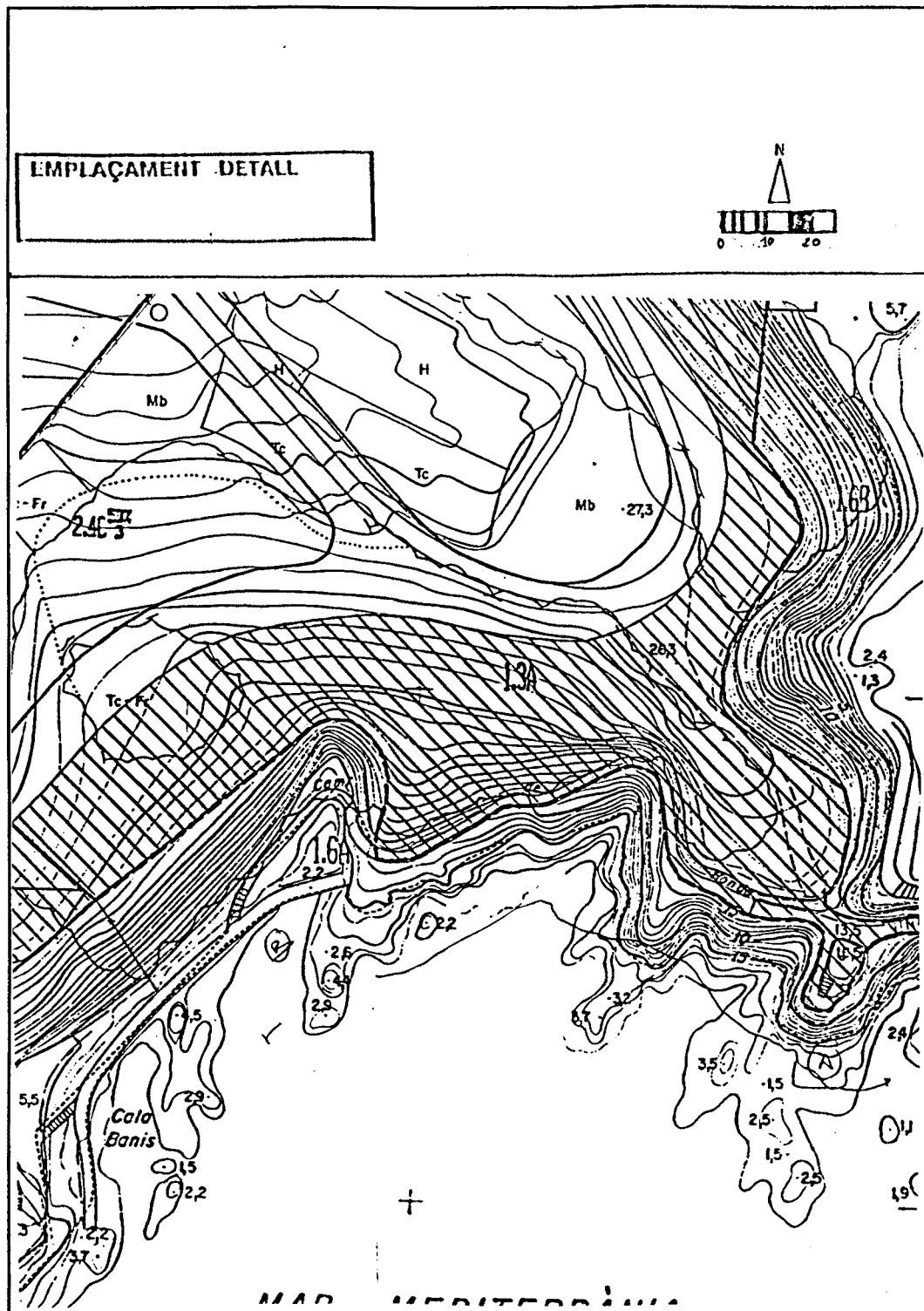
Plànol 2/03/01. Platja de Fenals.



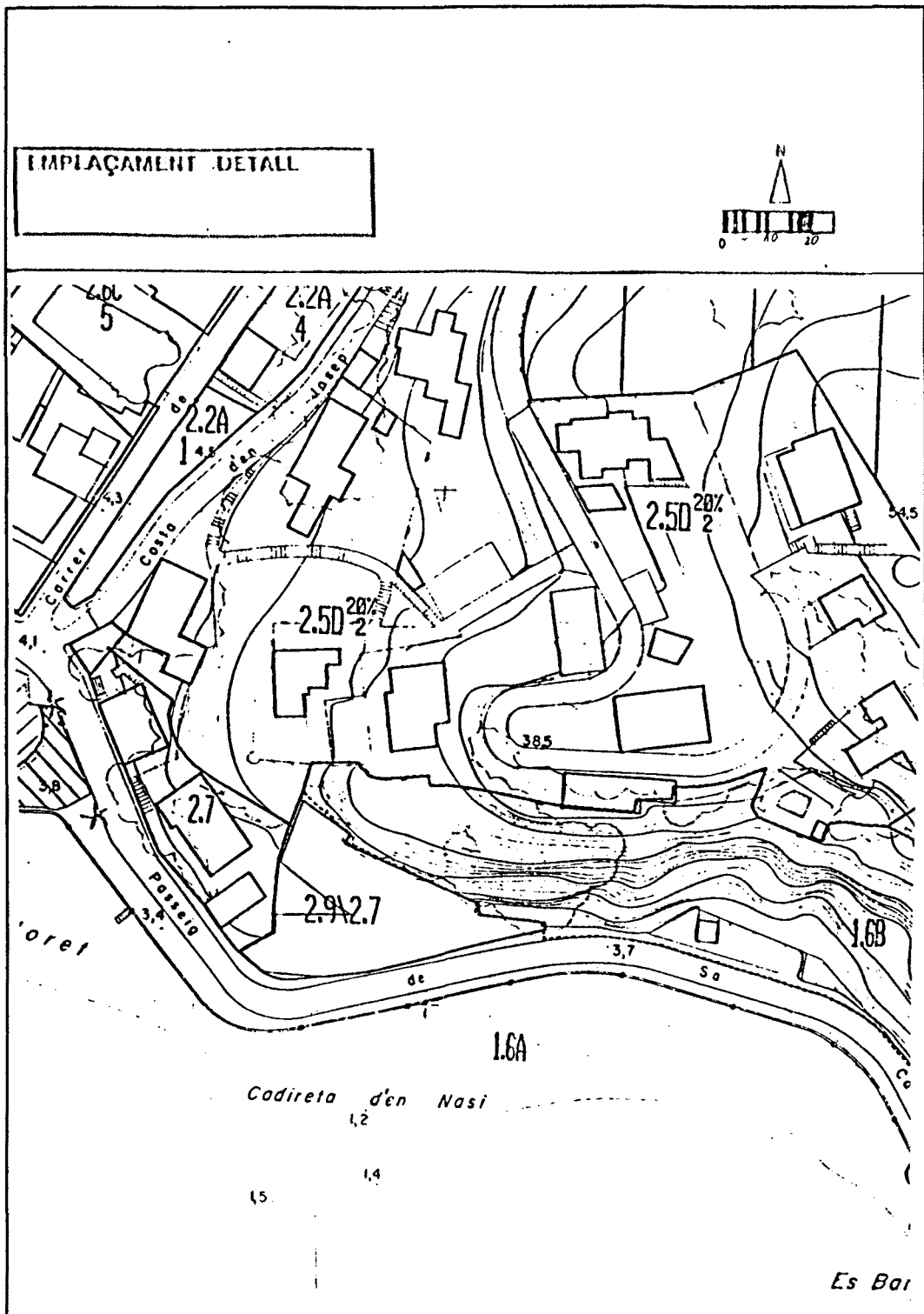
Plànol 2/03/02.



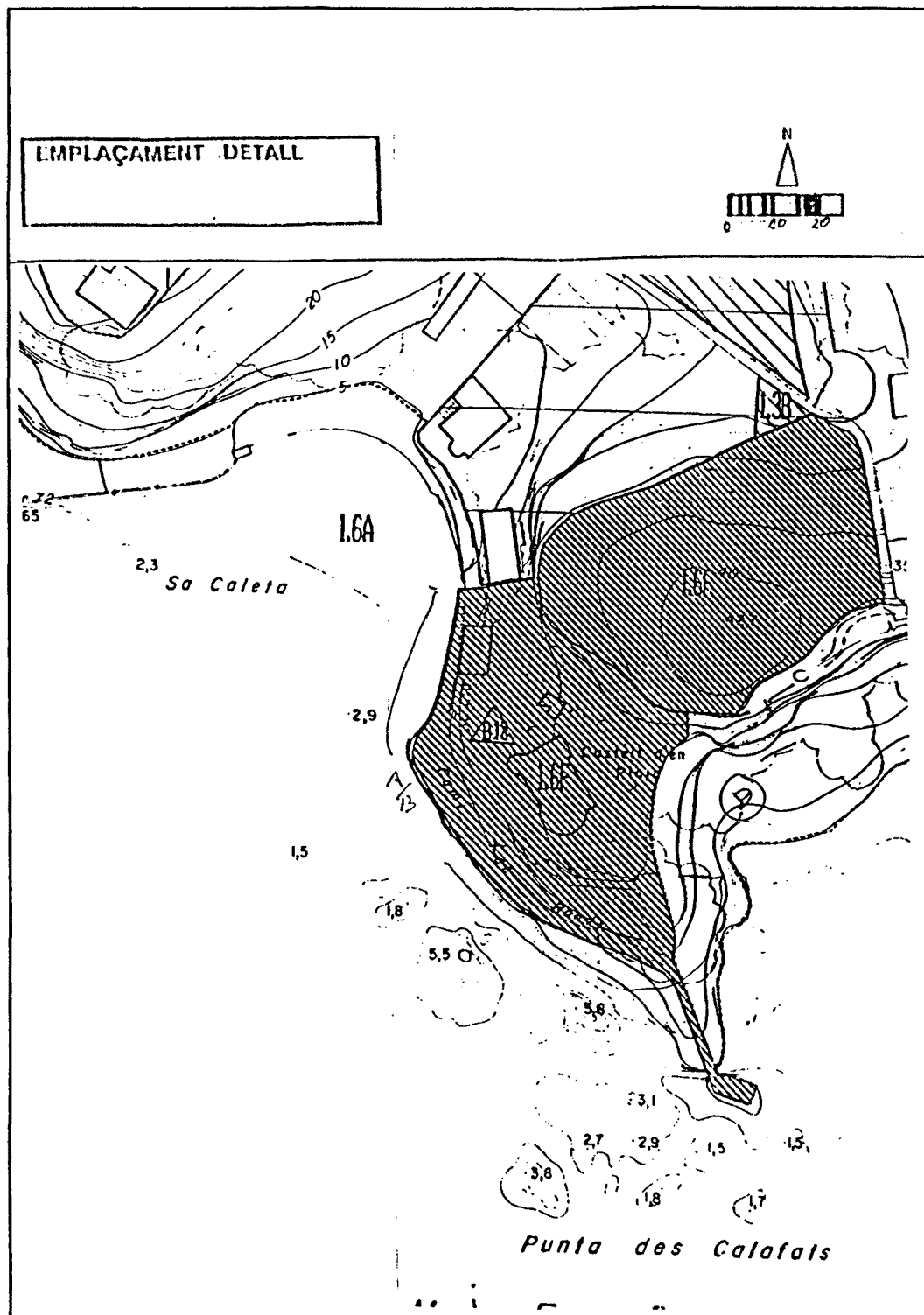
Plànol 2/03/03. Cala Banys.



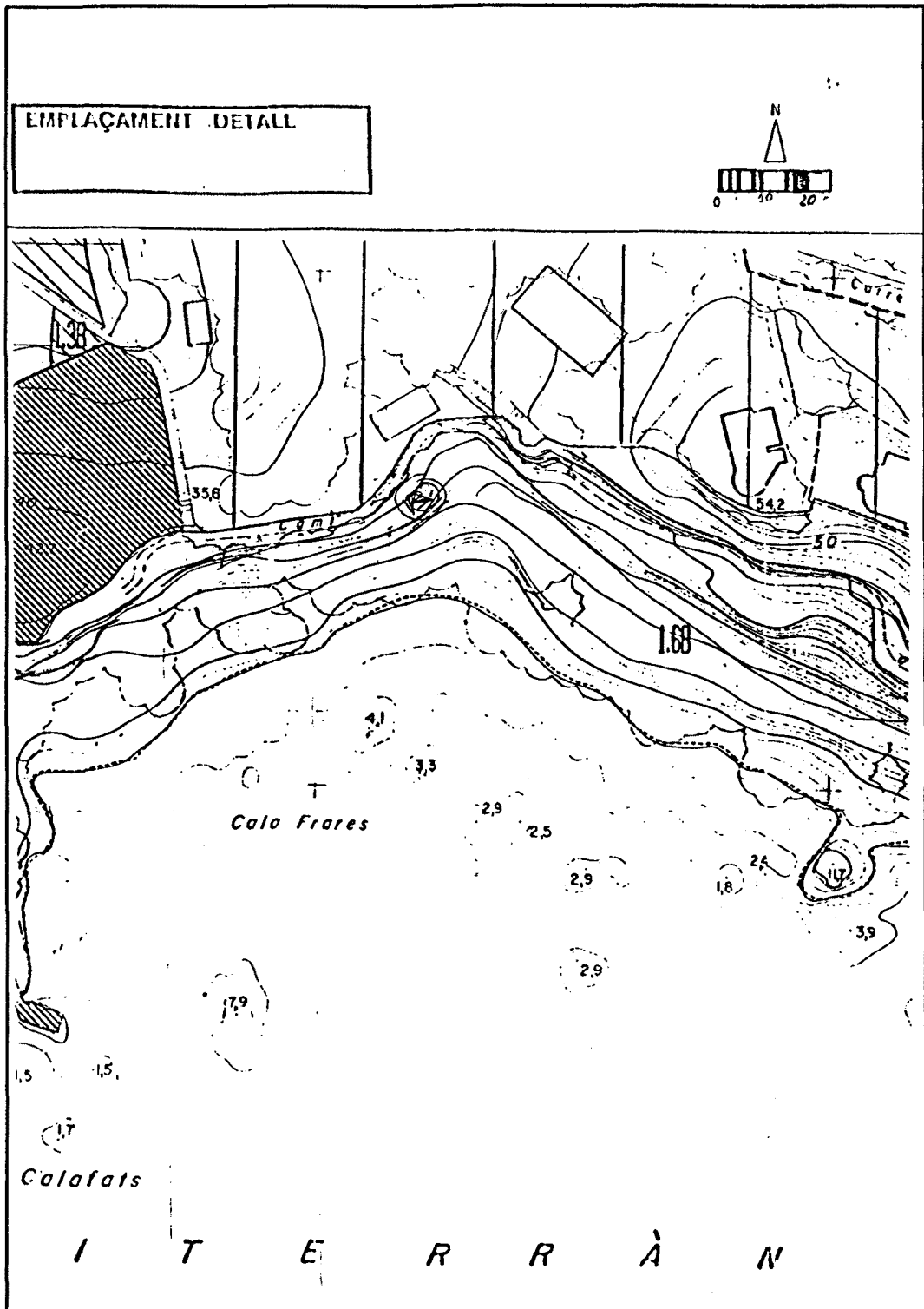
Plànol 2/03/04. Cala Banys.



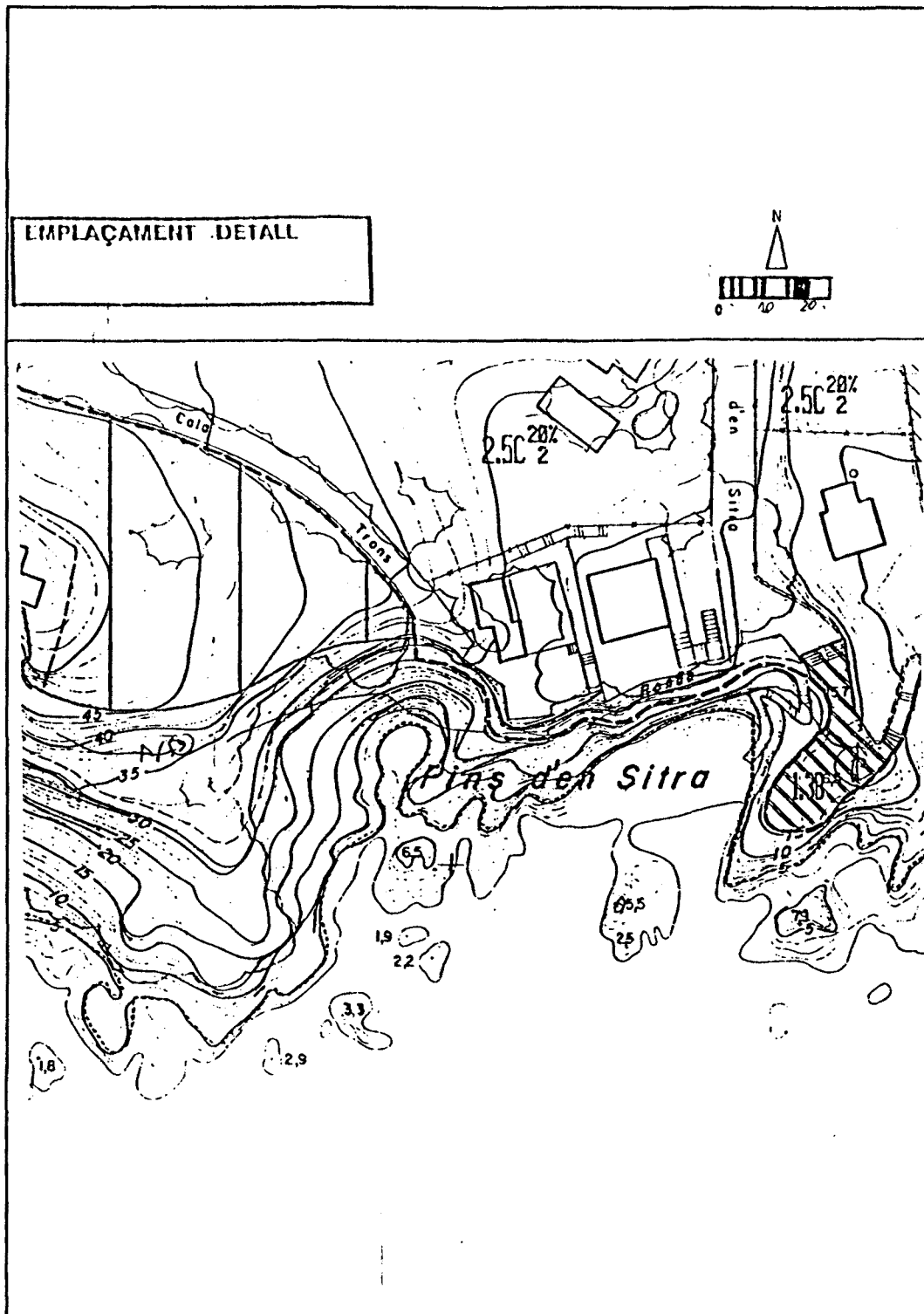
Plànol 2/04/01. Platja de Lloret.



Plànol 2/04/02. Sa Caleta i Punta Calafats.

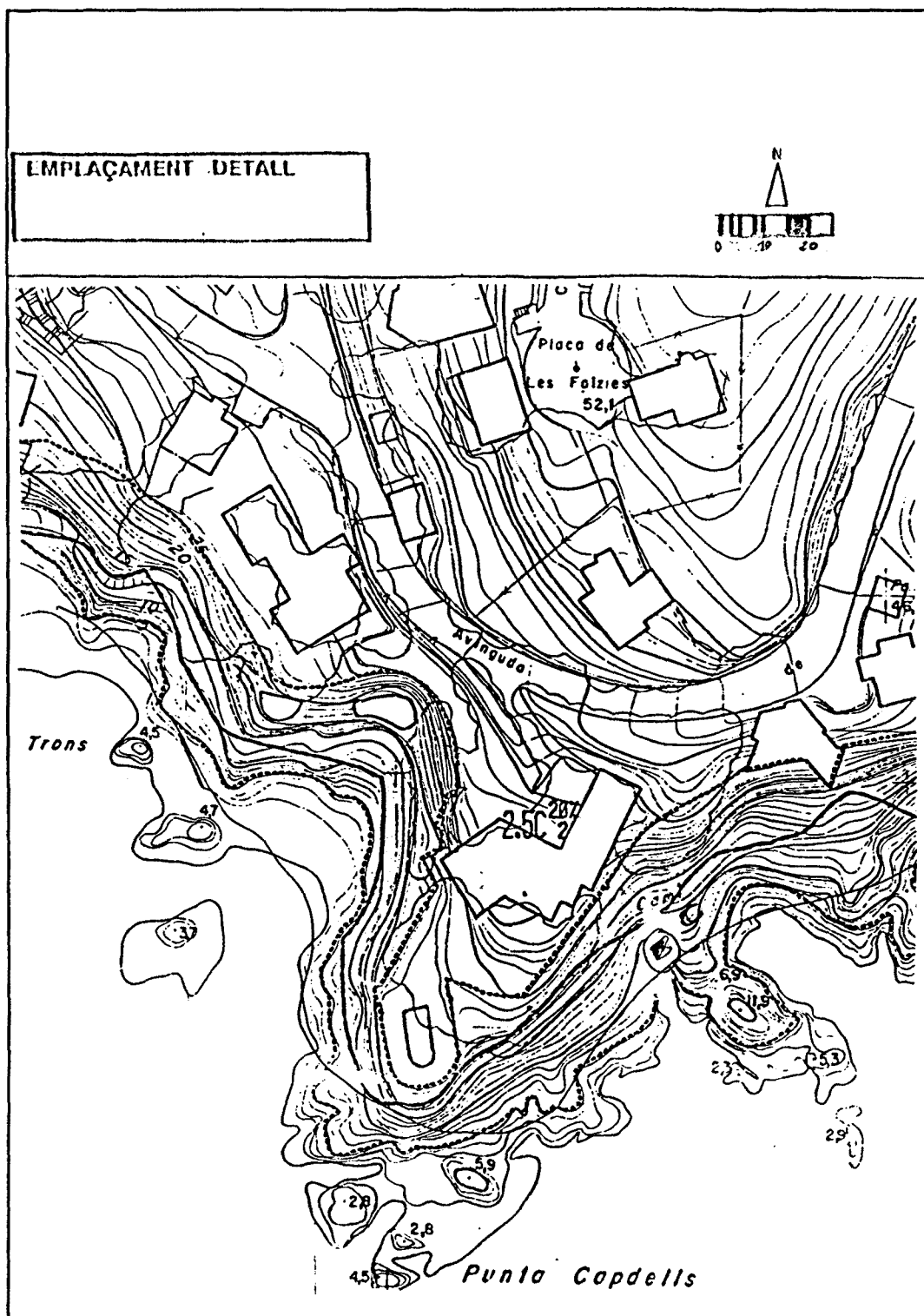


Plànol 2/04/03. Cala Frares.

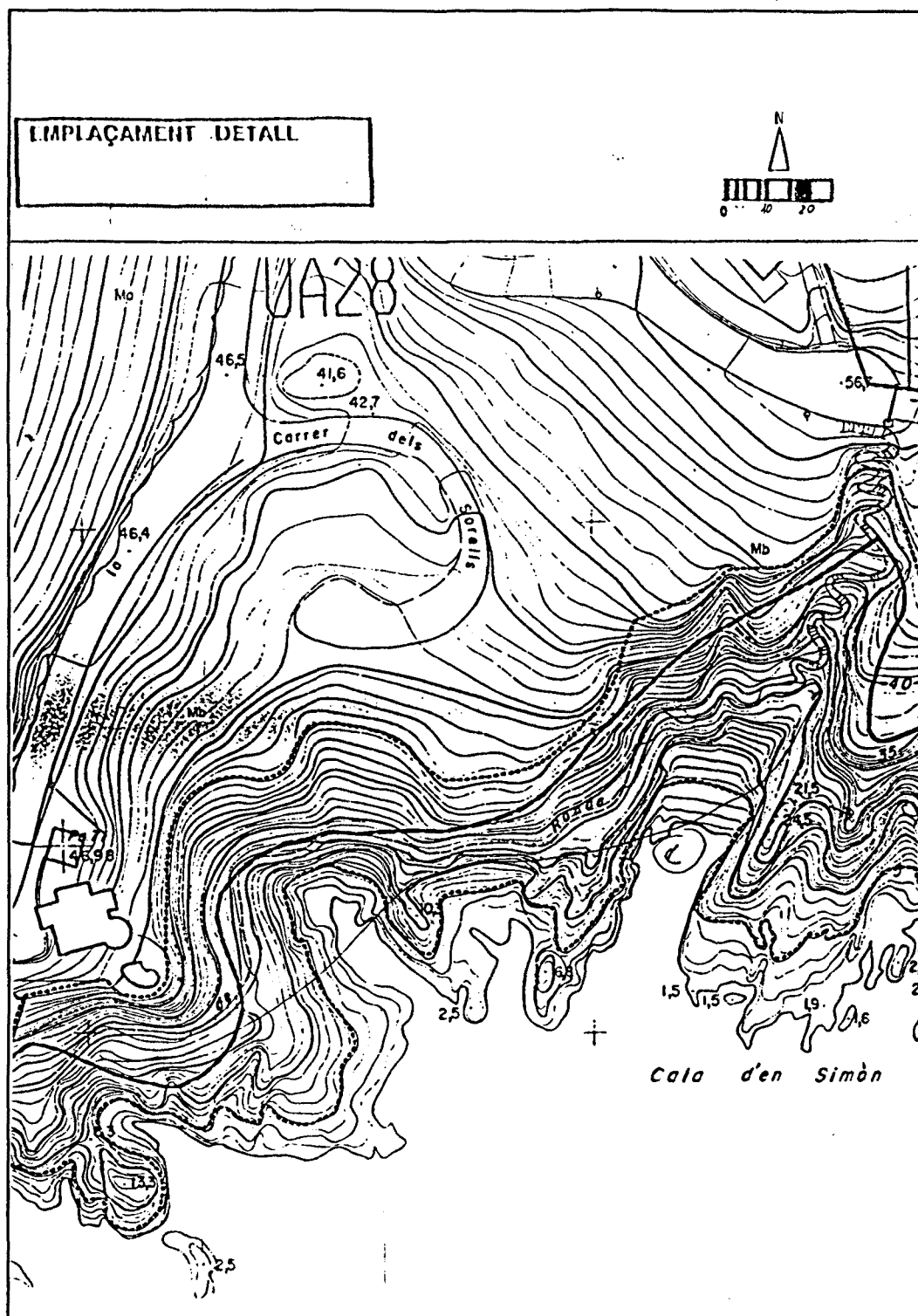


Plànol 2/04/04. Pins de'n Sitra.

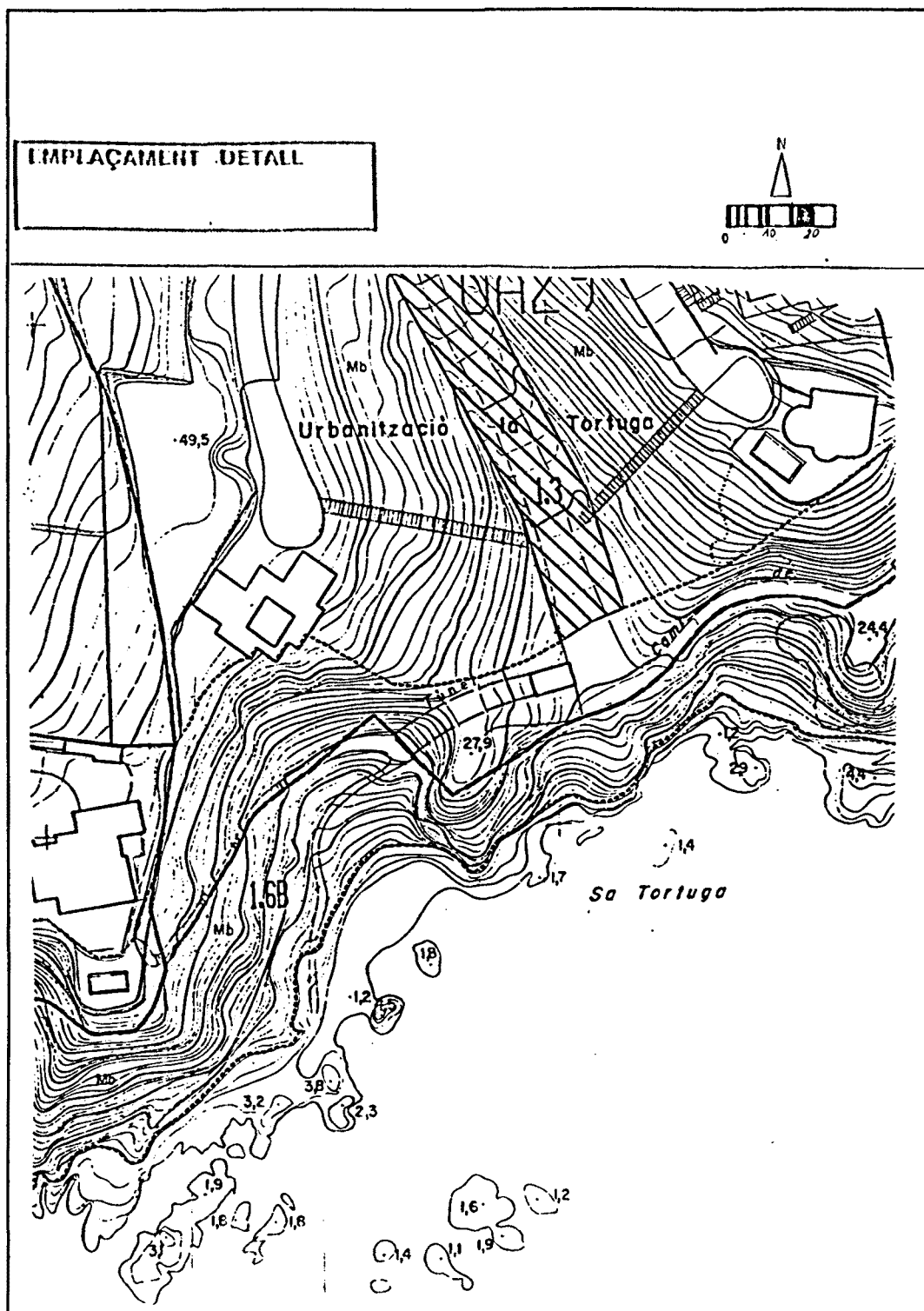




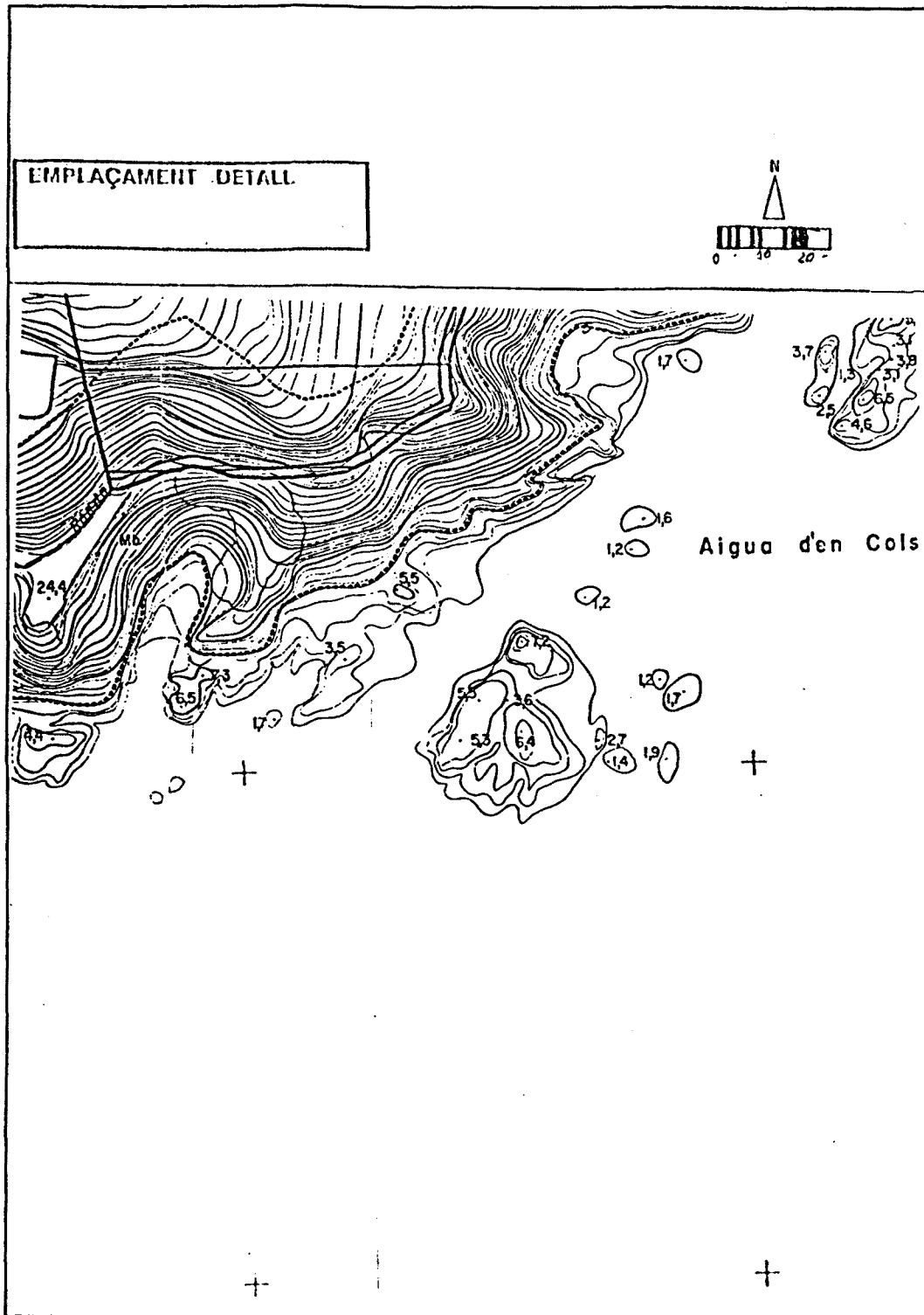
Plànol 2/04/05. Cala Trons i Punta Cabdells.



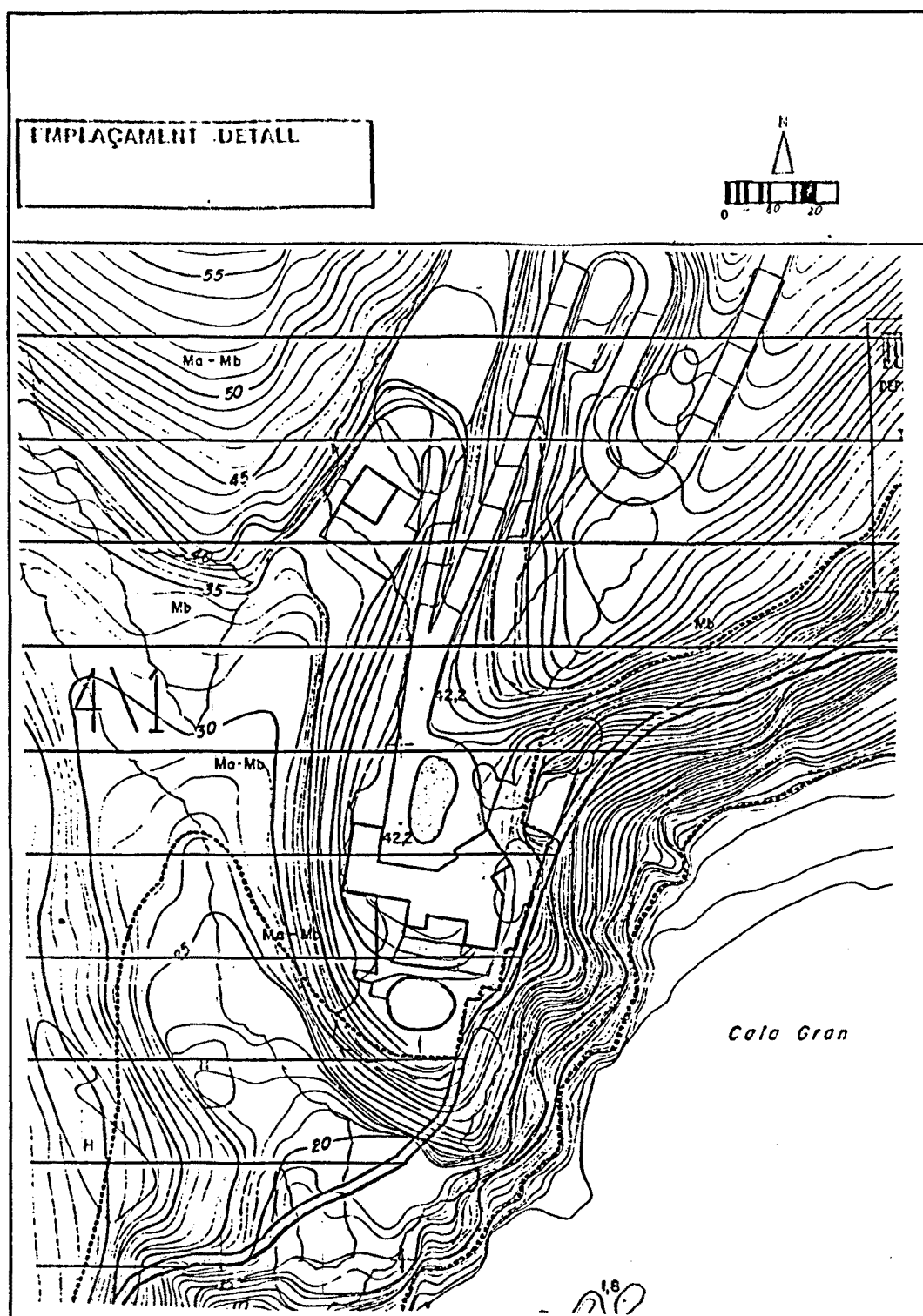
Plànol 2/04/06. Cala de'n Simon.



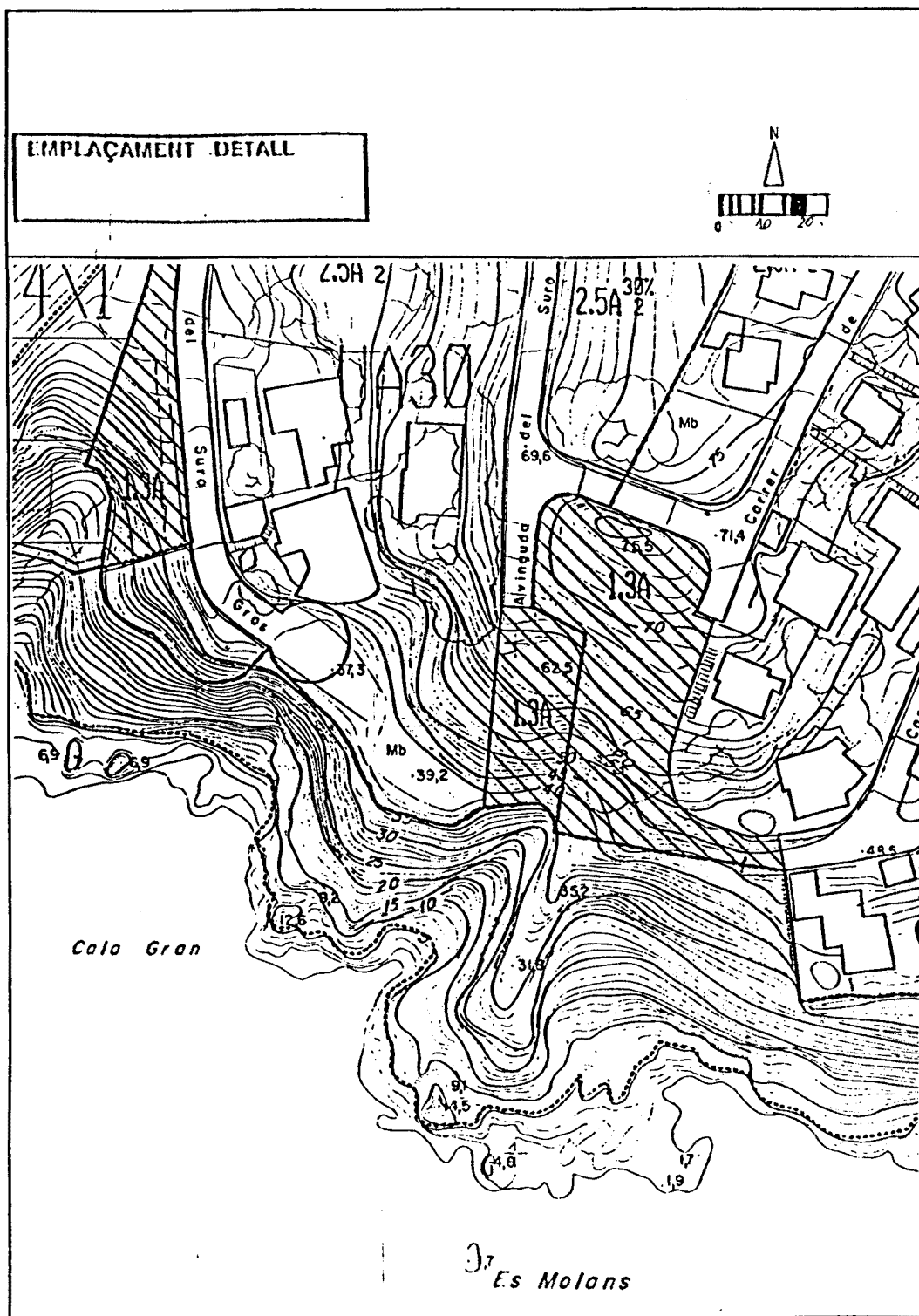
Plànol 2/04/07. Sa Tortuga.




Plànol 2/04/08. Aigua de'n Cols.



Plànol 2/04/09. Cala Gran.



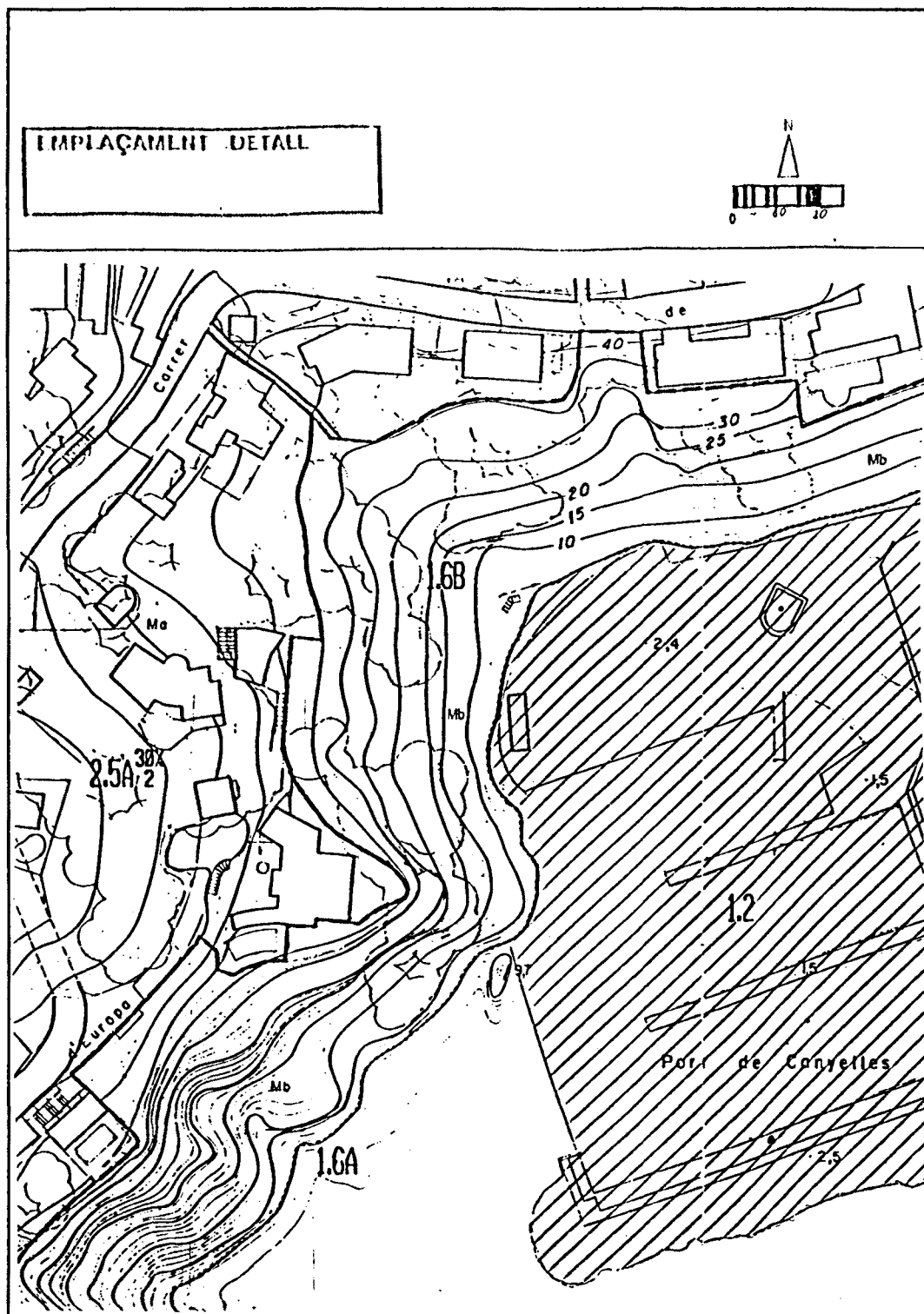
Plànol 2/04/10. Cala Gran, es Molans.



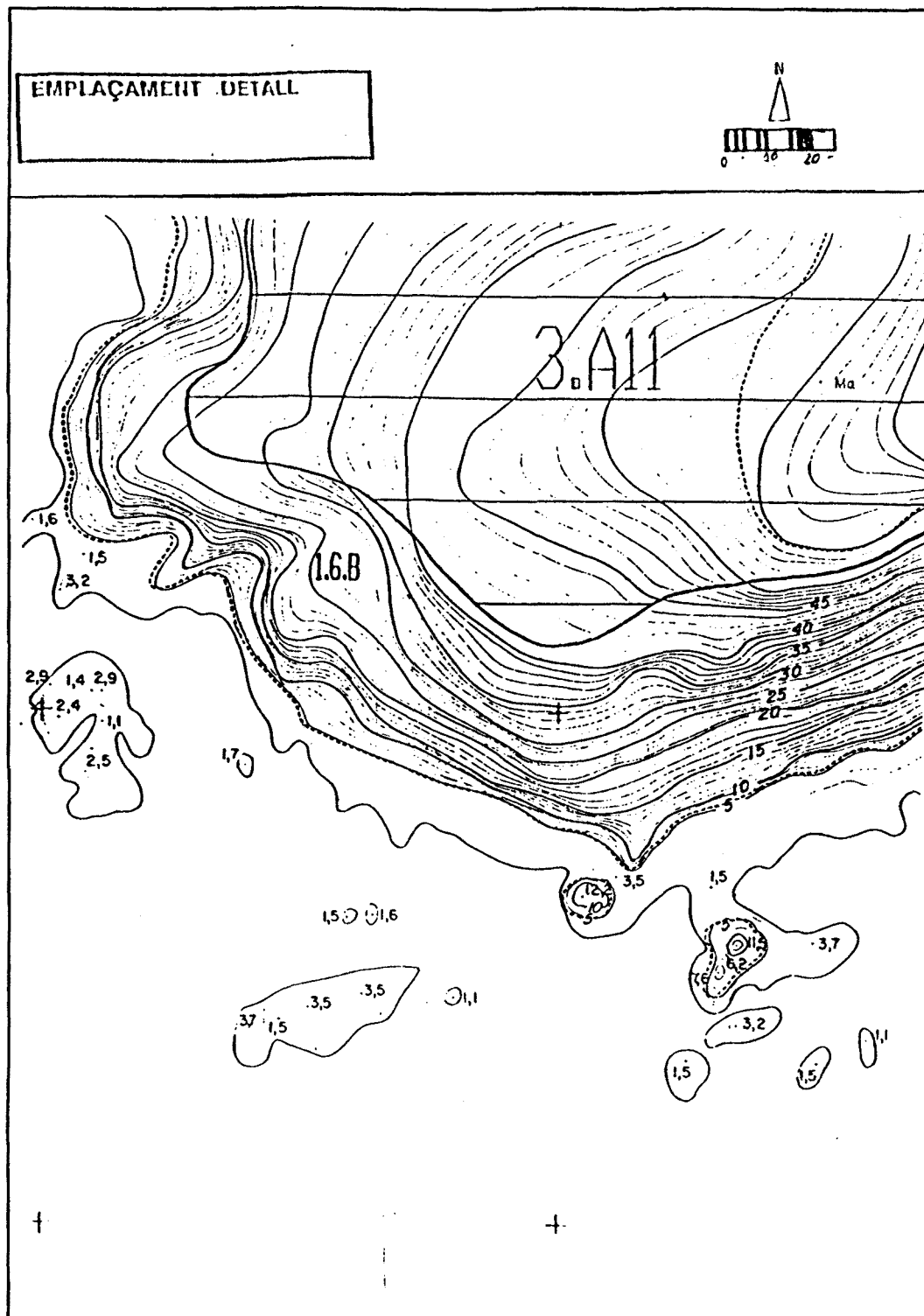
Plànol 2/04/11. Punta de sa Goita.



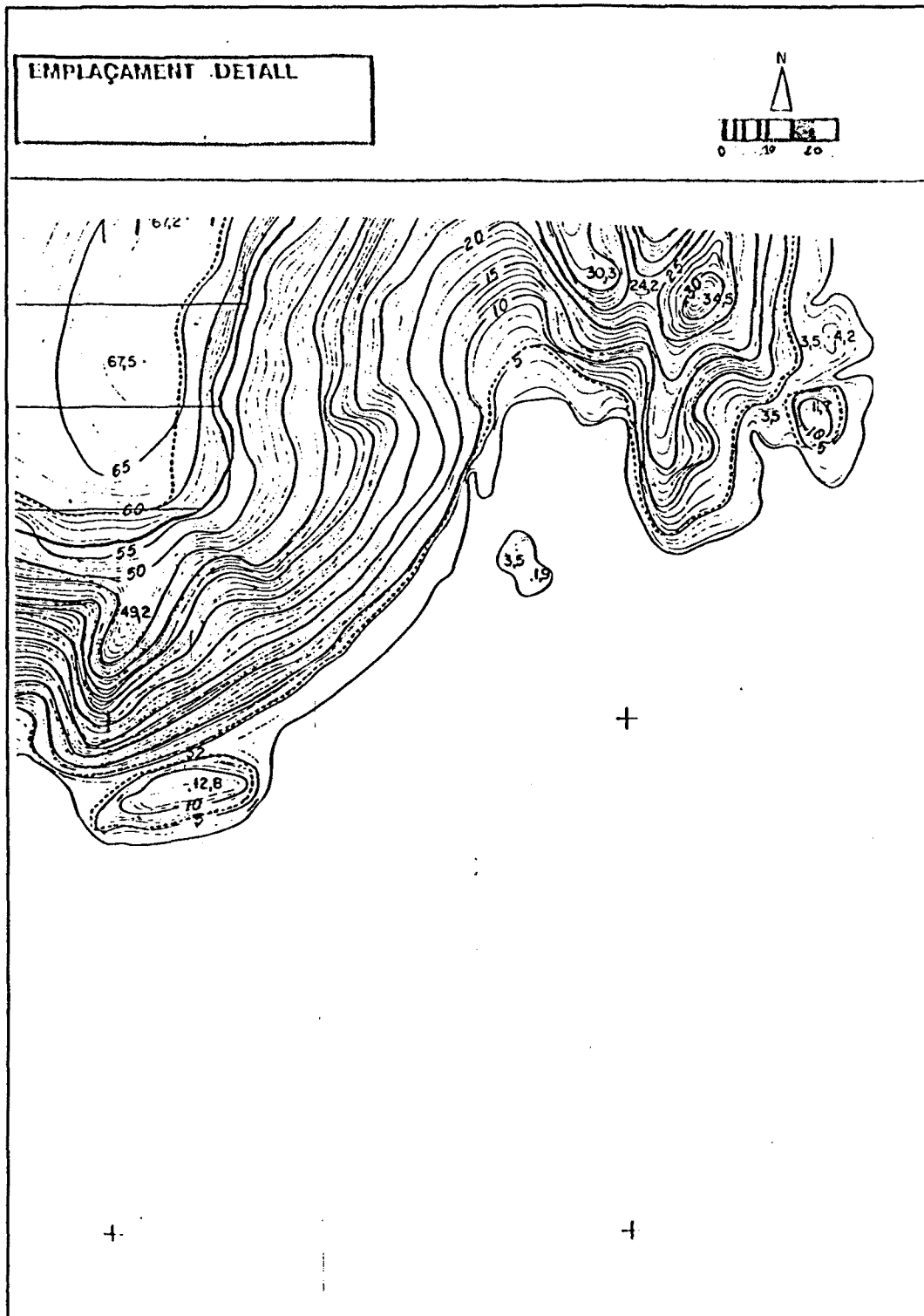




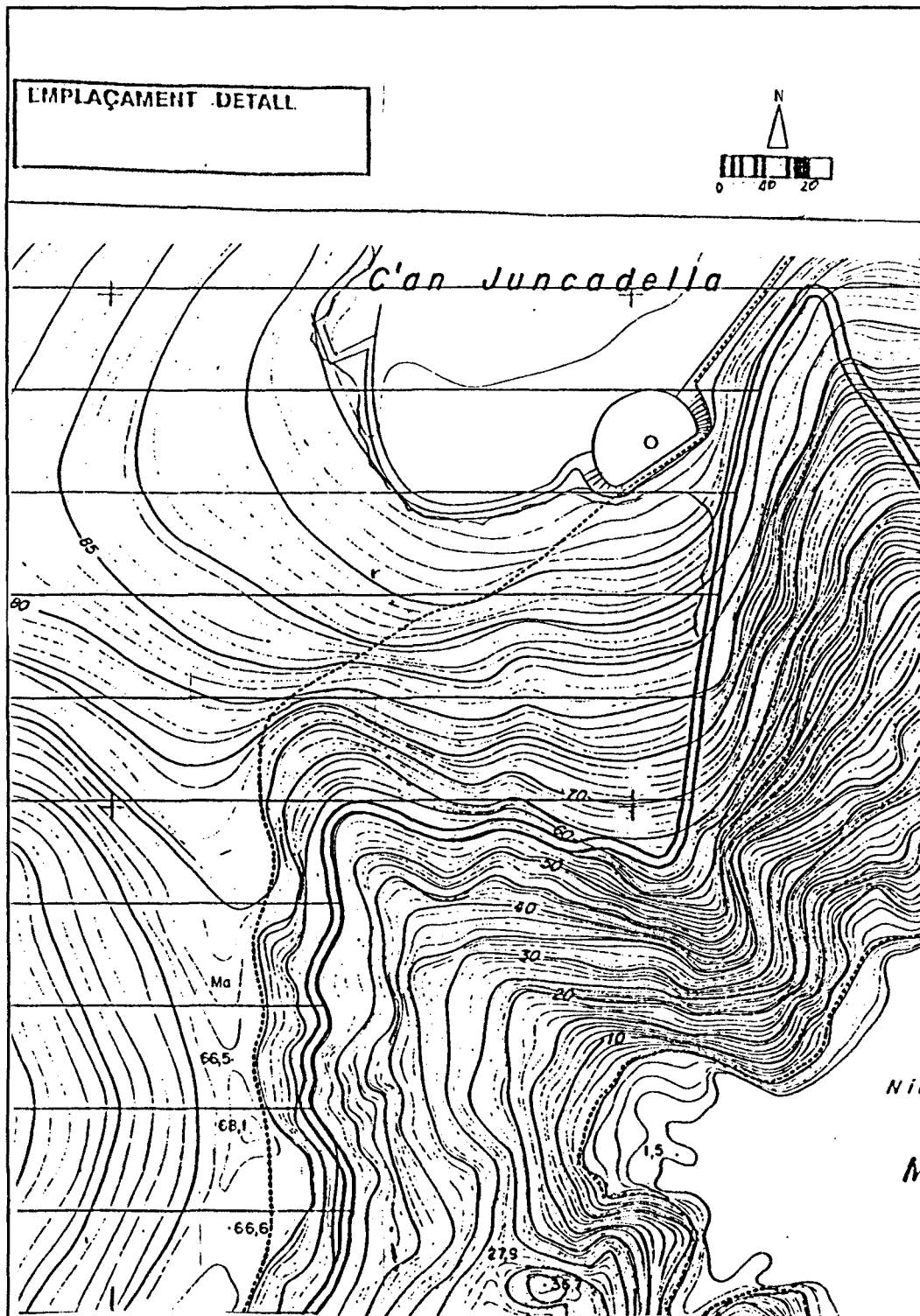
Plànol 2/04/13. Port de Canyelles.



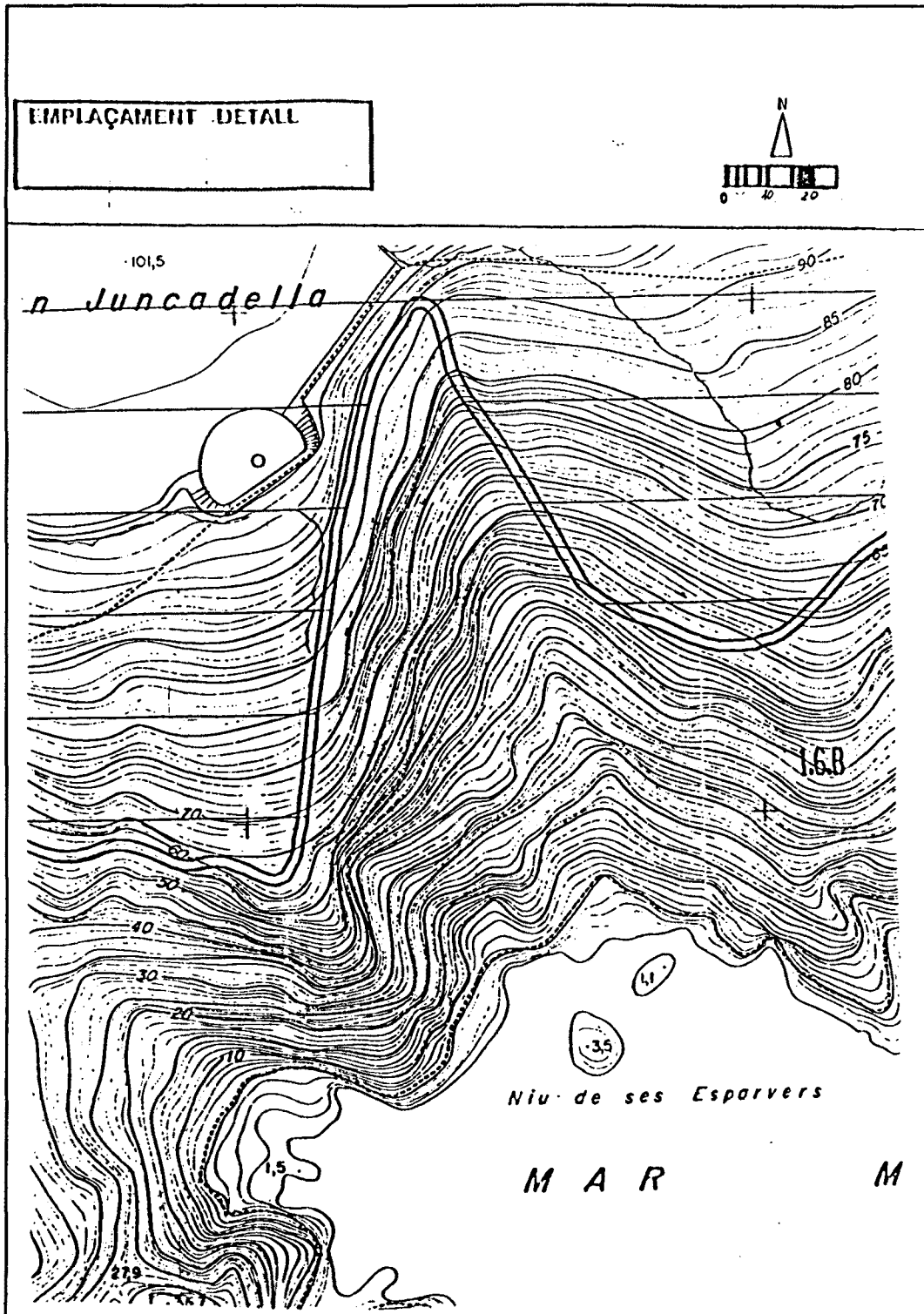
Plànol 2/05/01. Platja de Canyelles.



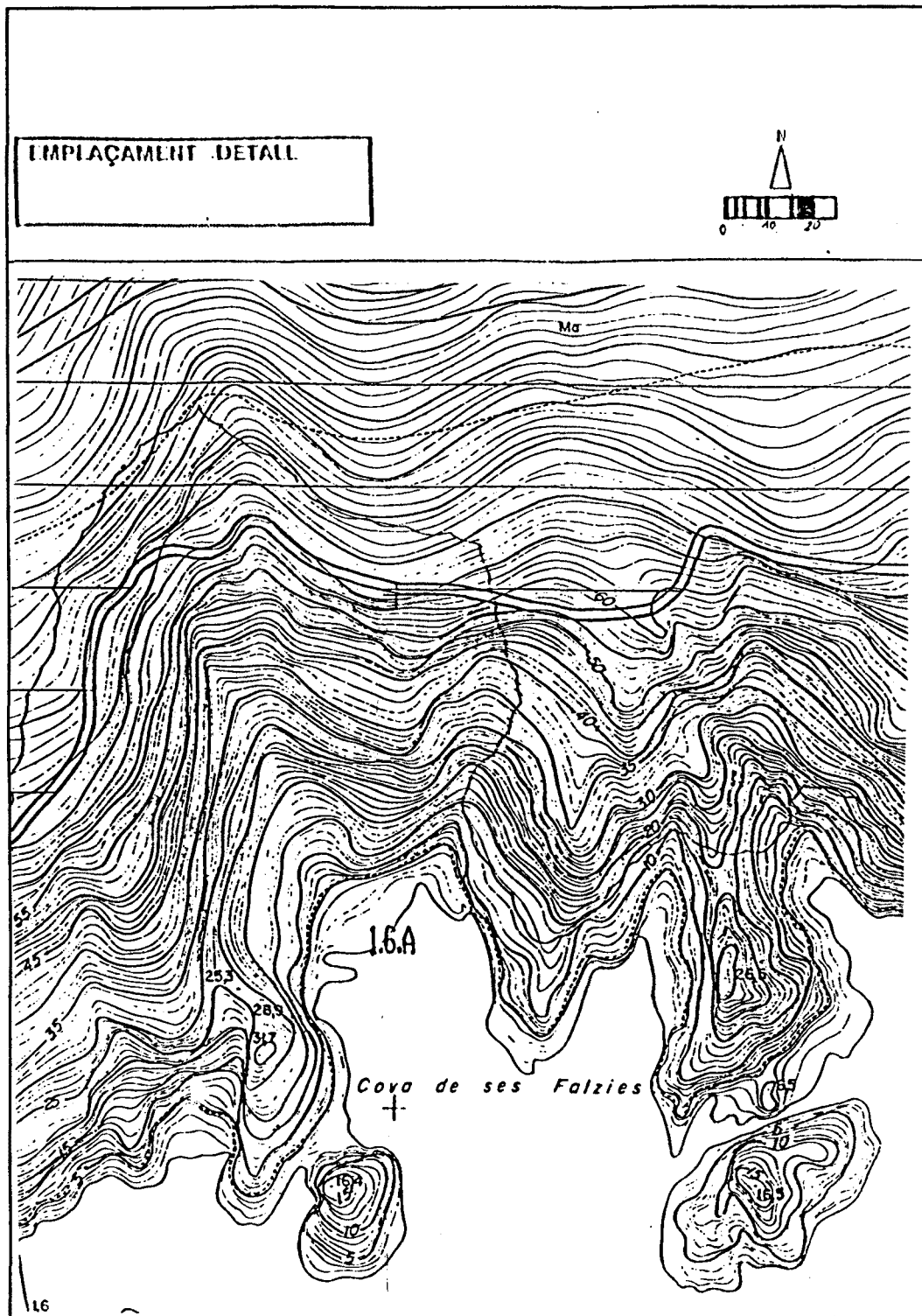
Plànol 2/05/02.




Plànol 2/05/03. Can Juncadella



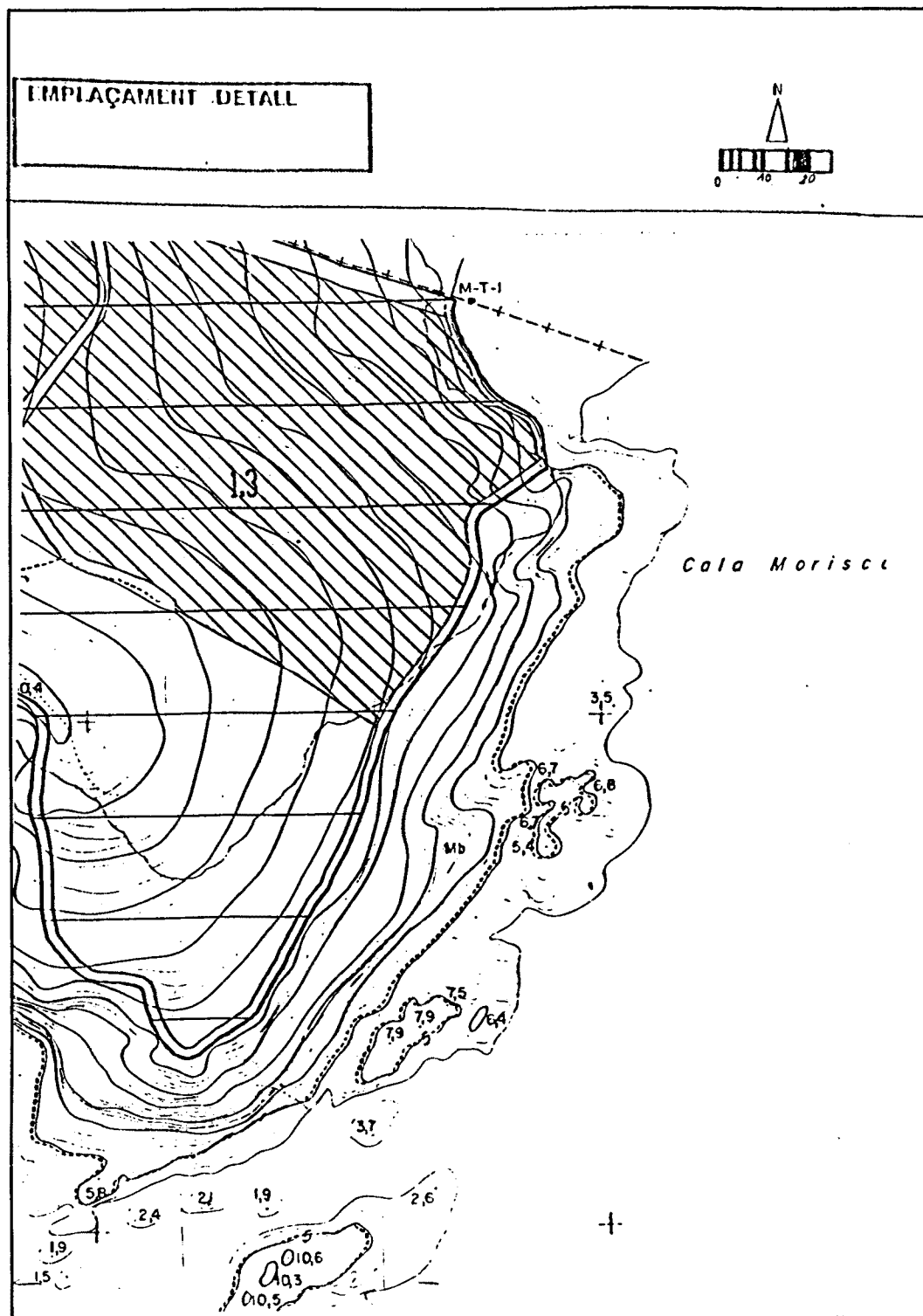
Plànol 2/05/04. Niu de ses Esparvers.



Plànol 2/05/05. Cova de ses Falzies.



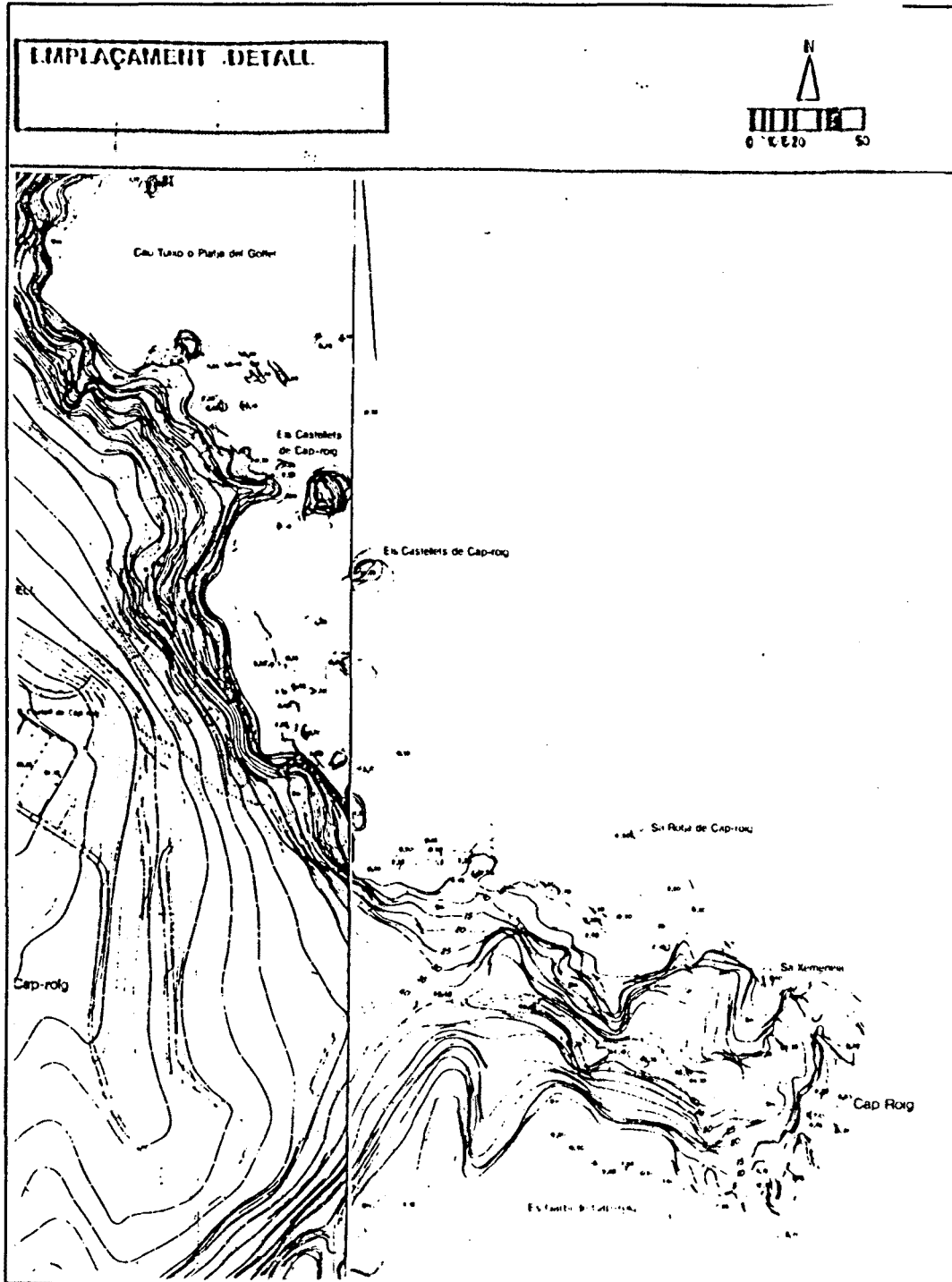
Plànol 2/05/06. Sa Forcanera.



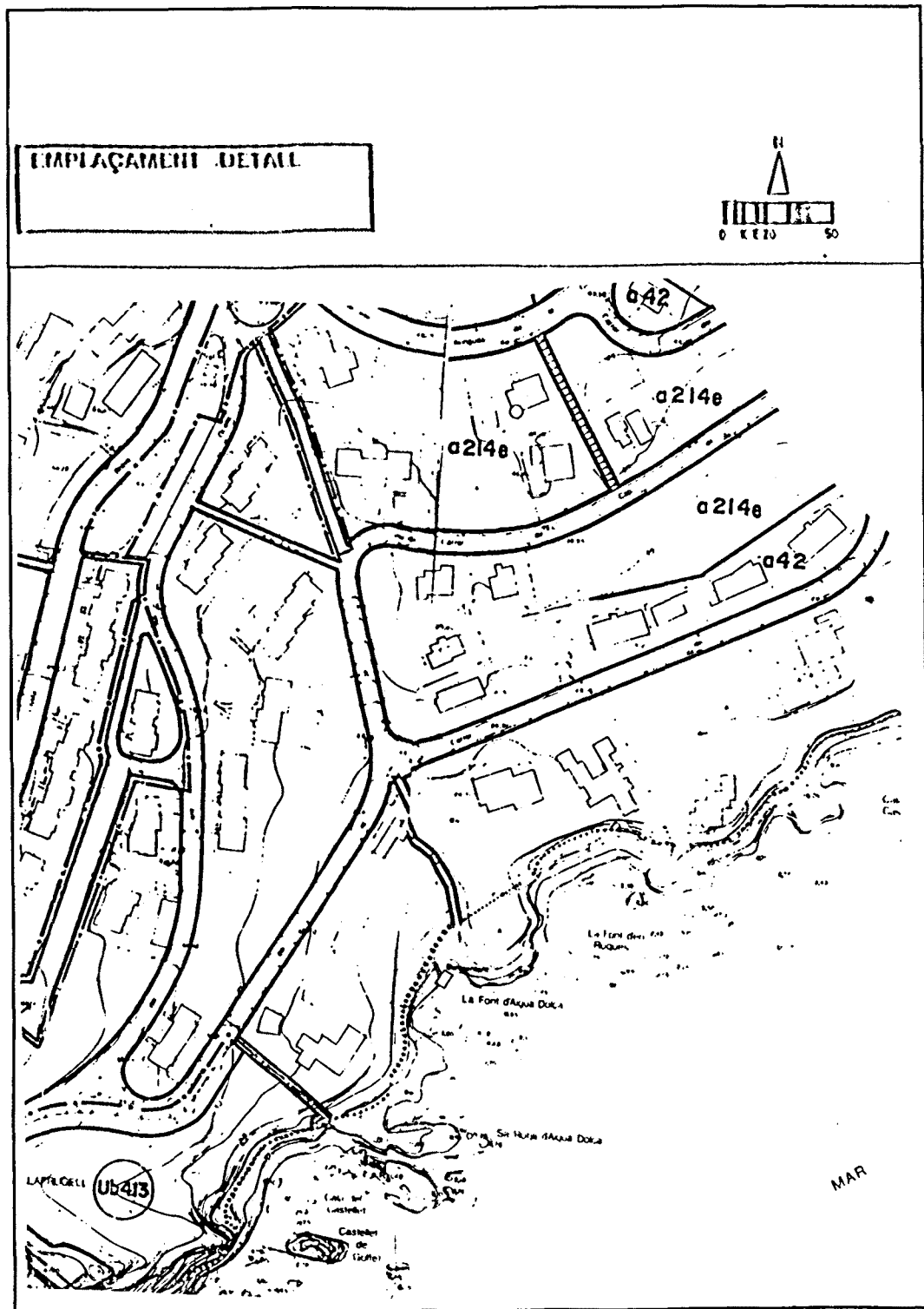
Plànol 2/05/07. Cala Morisca.



N.1.2 Palafrugell. Clau 10

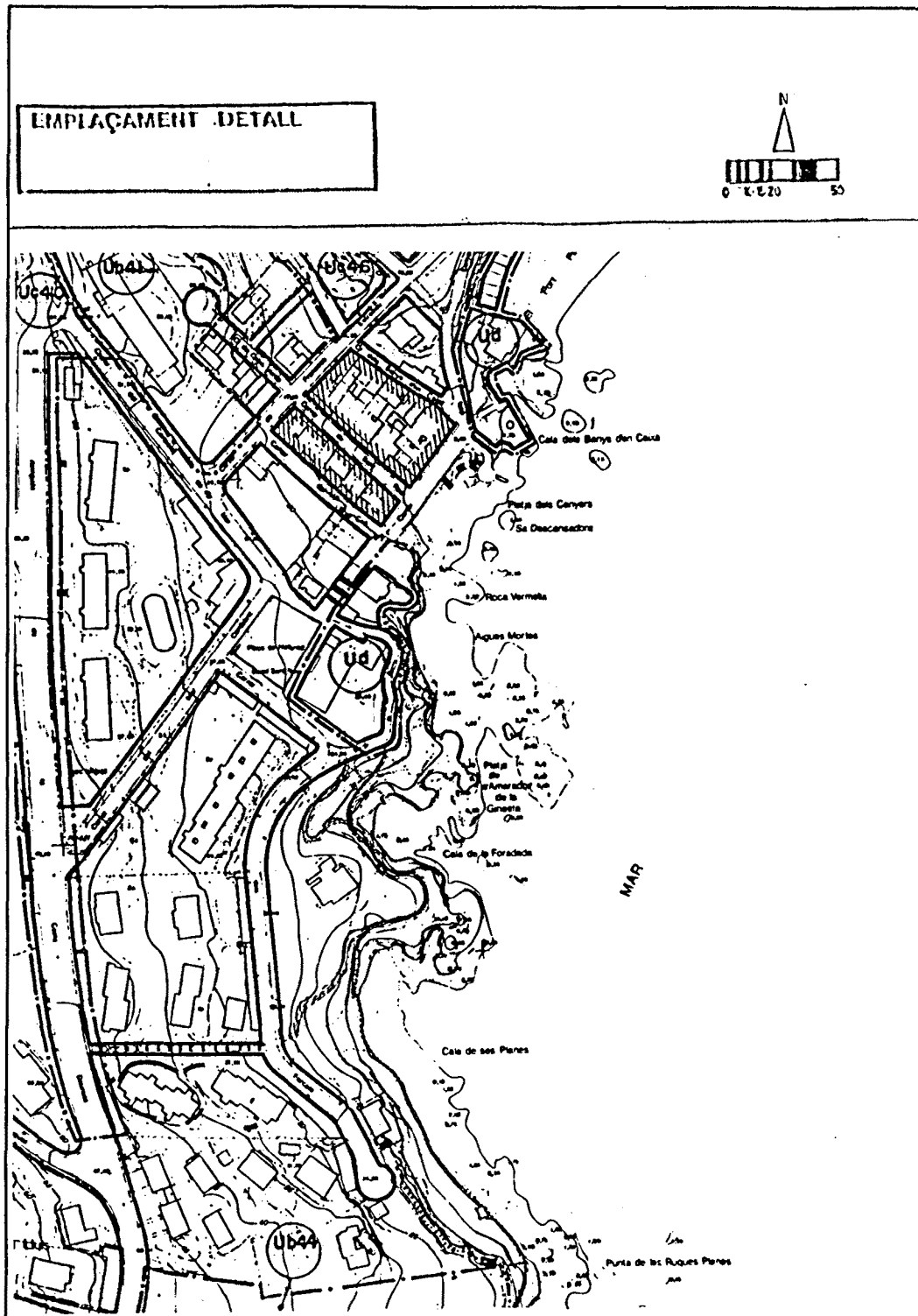


Plànol 10/01/01. Cap Roig.

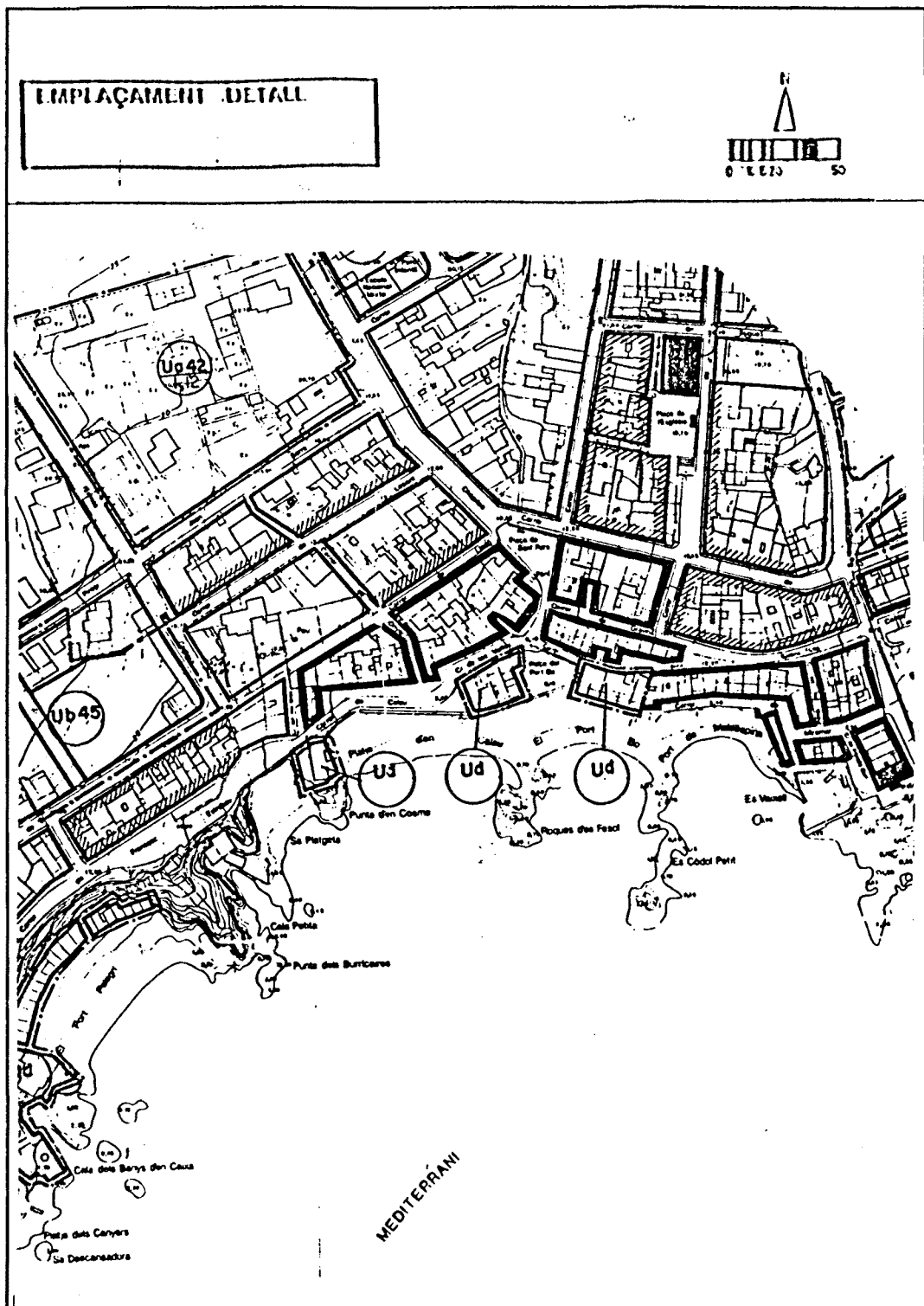


Plànol 10/01/02. El Golfet.

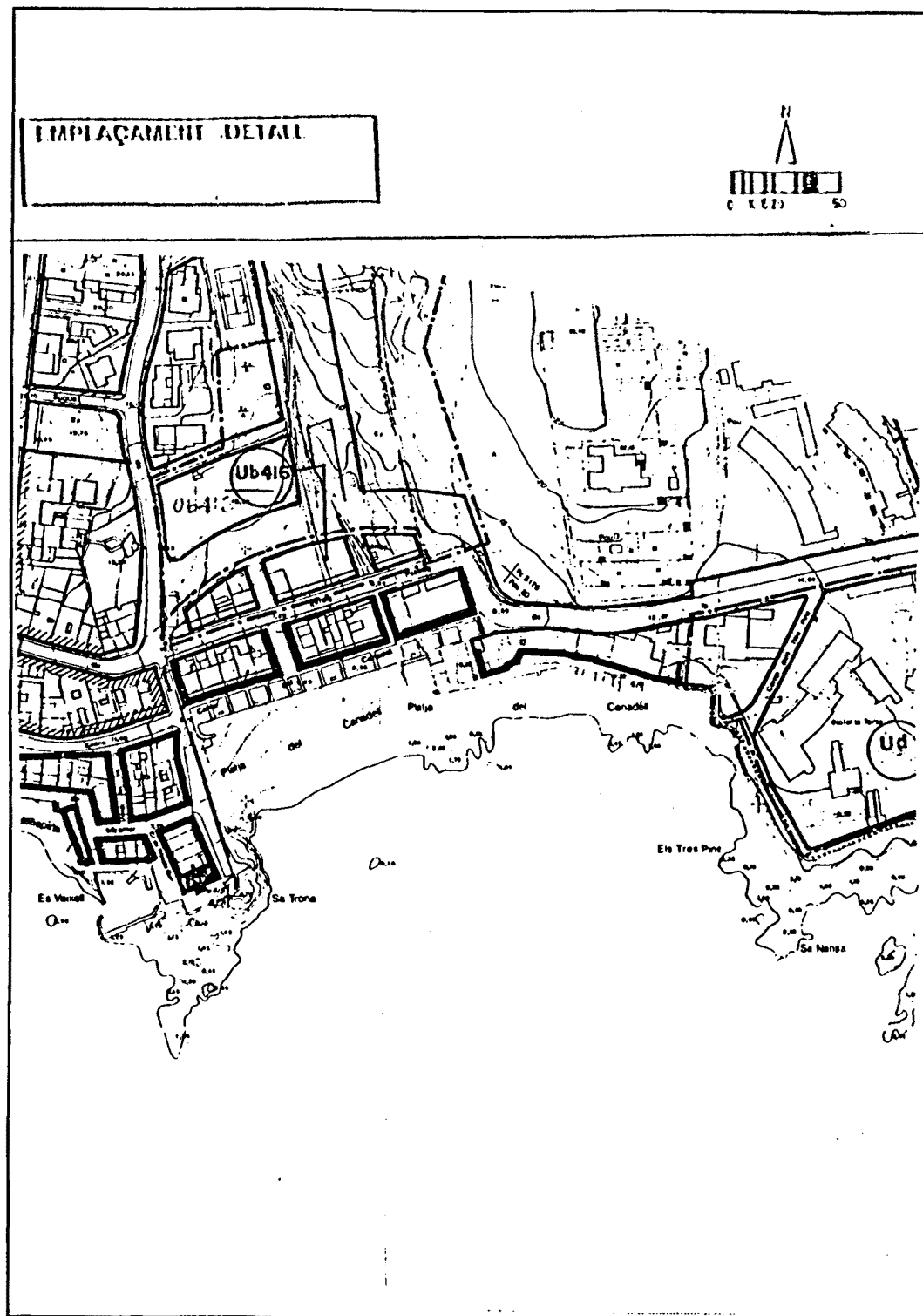




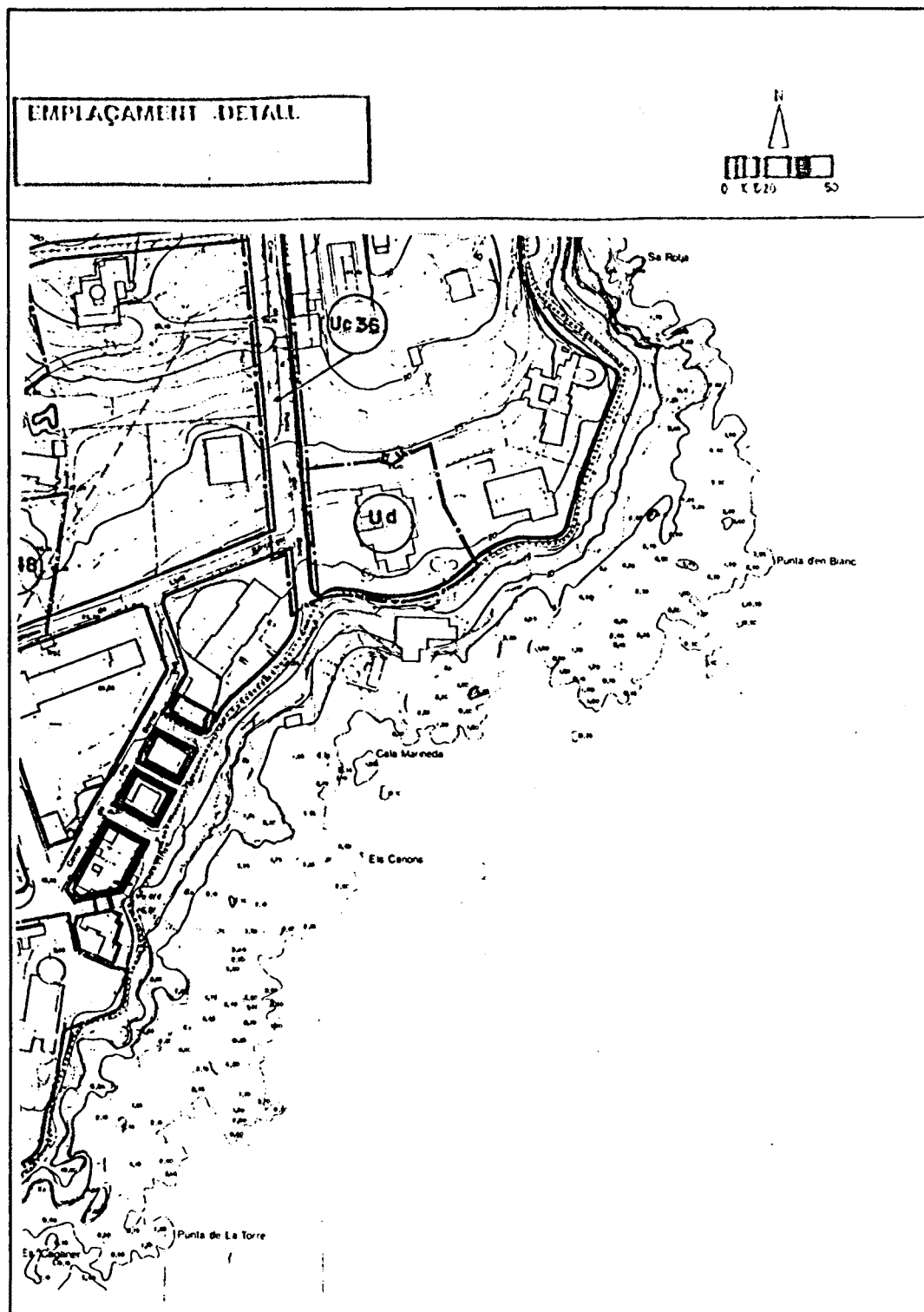
Plànol 10/01/04. Cala de ses Planes i Platja dels Canyers.



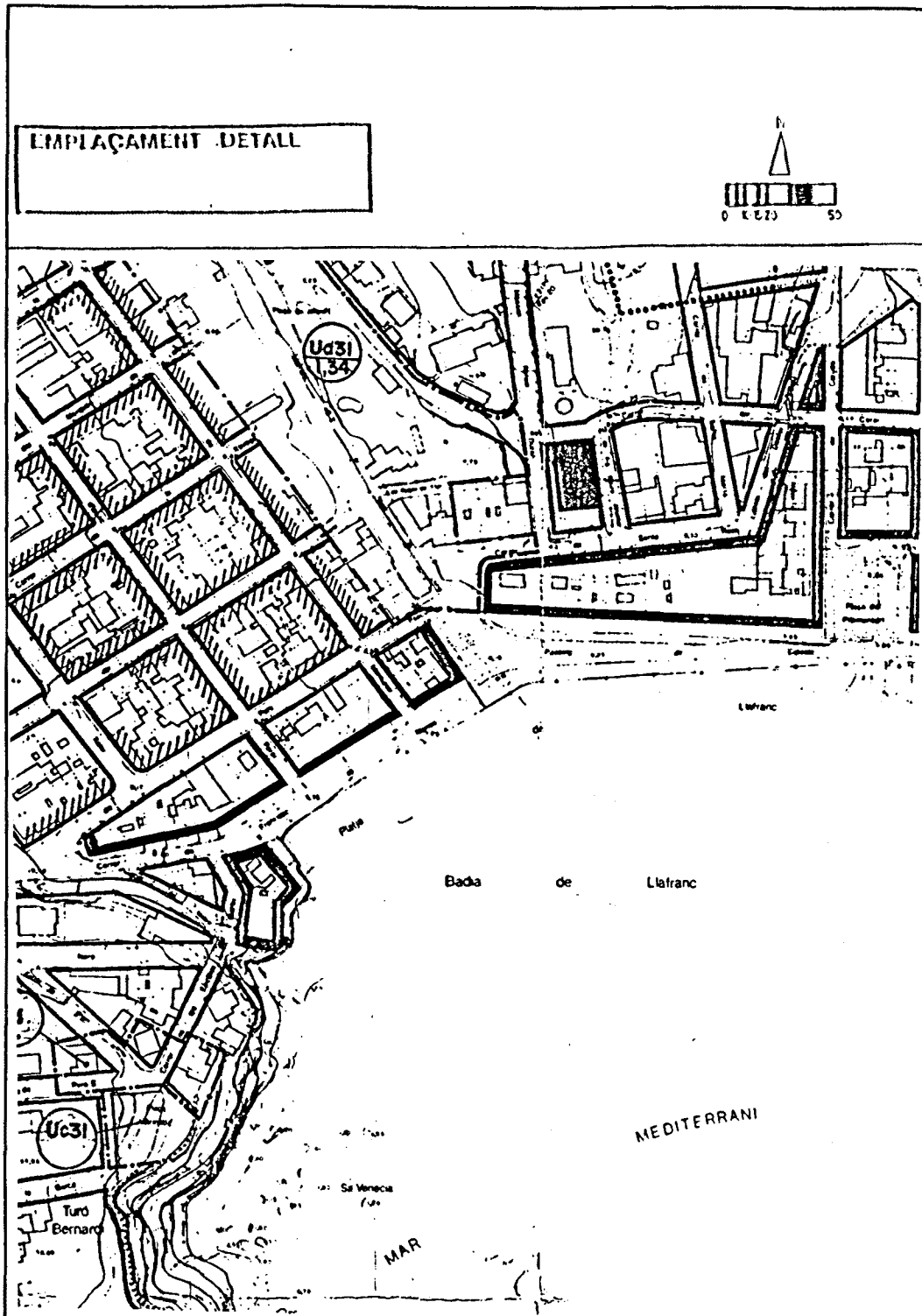
Plànol 10/01/05. Port Pelegrí, Port Bo i Port de Mala Espina. Calella de Palafrugell.



Plànol 10/01/06. Platja del Canadell.

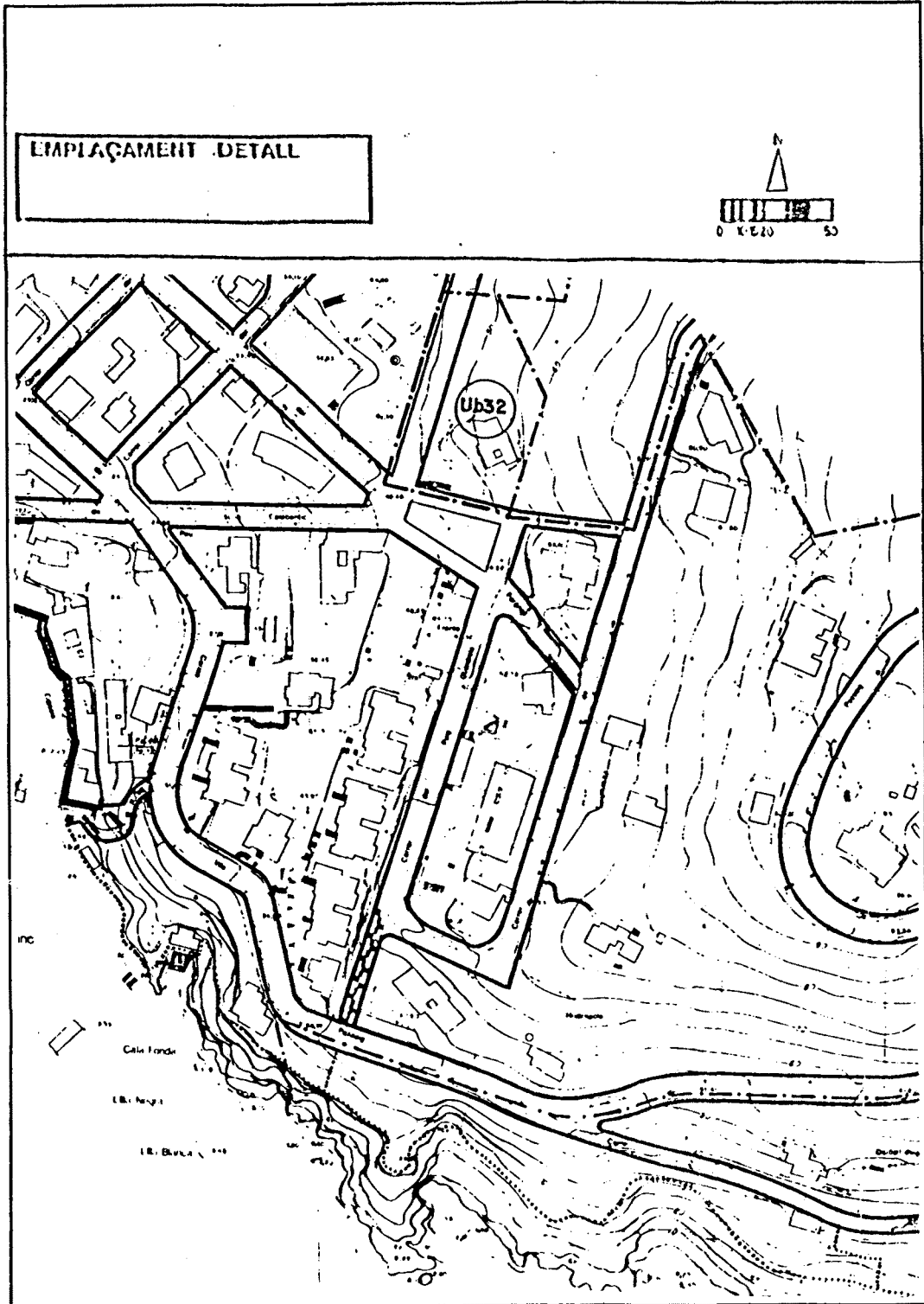


Plànol 10/02/01. Punta de la Torre i Punta de'n Blanc.

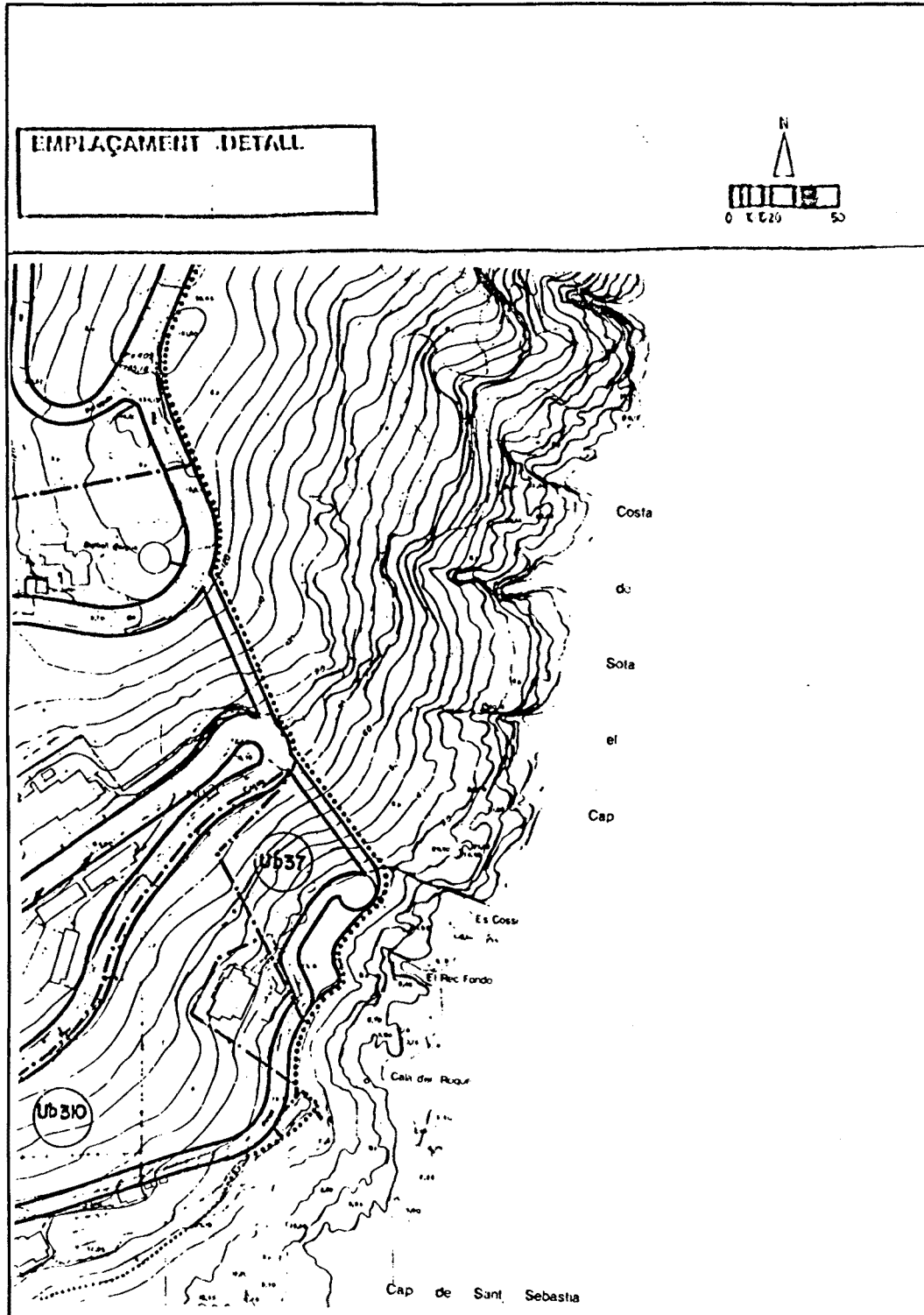


Plànol 10/02/02. Bada de Llafranch.



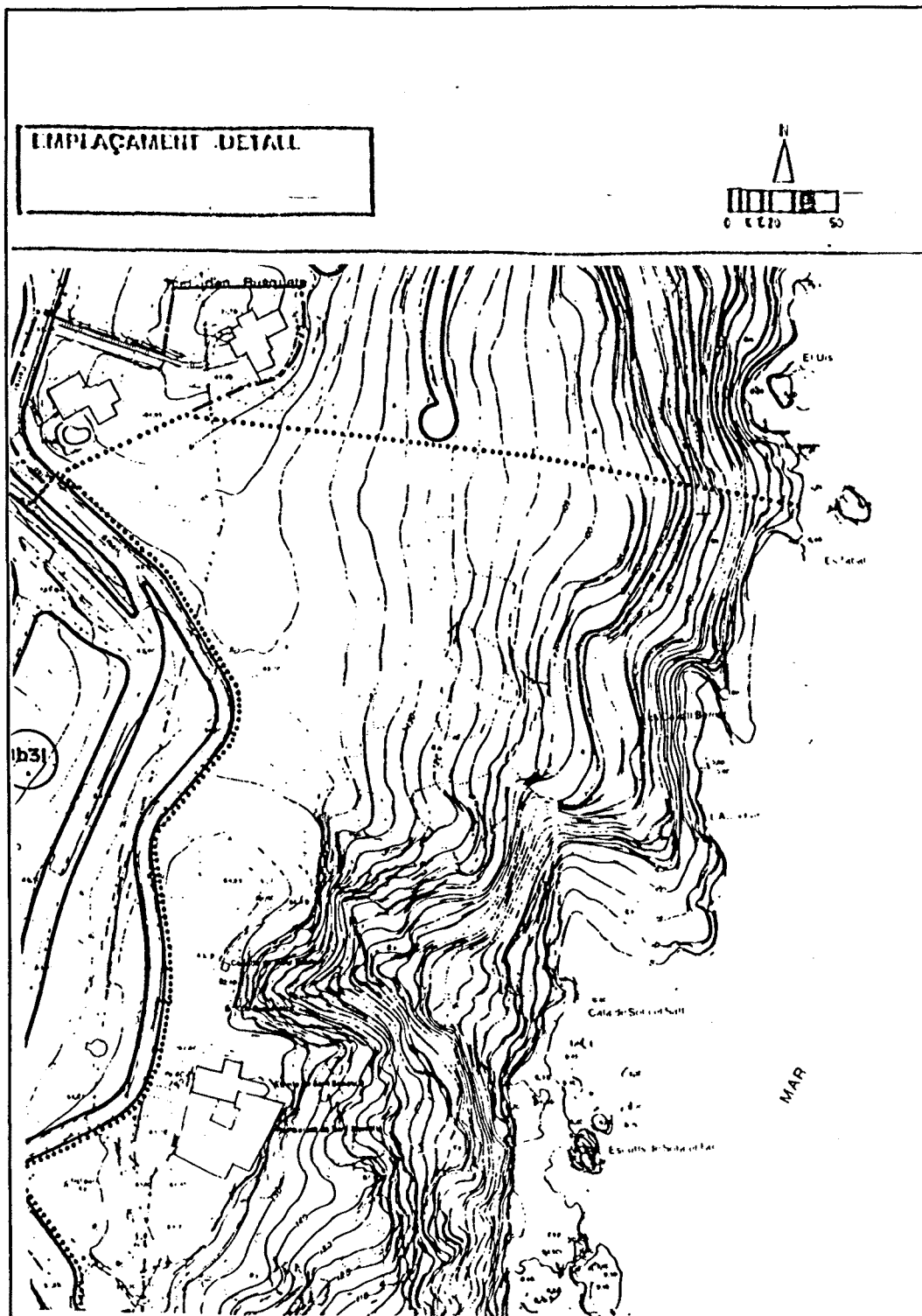


Plànol 10/03/01. Illa Negra, Illa Blanca.

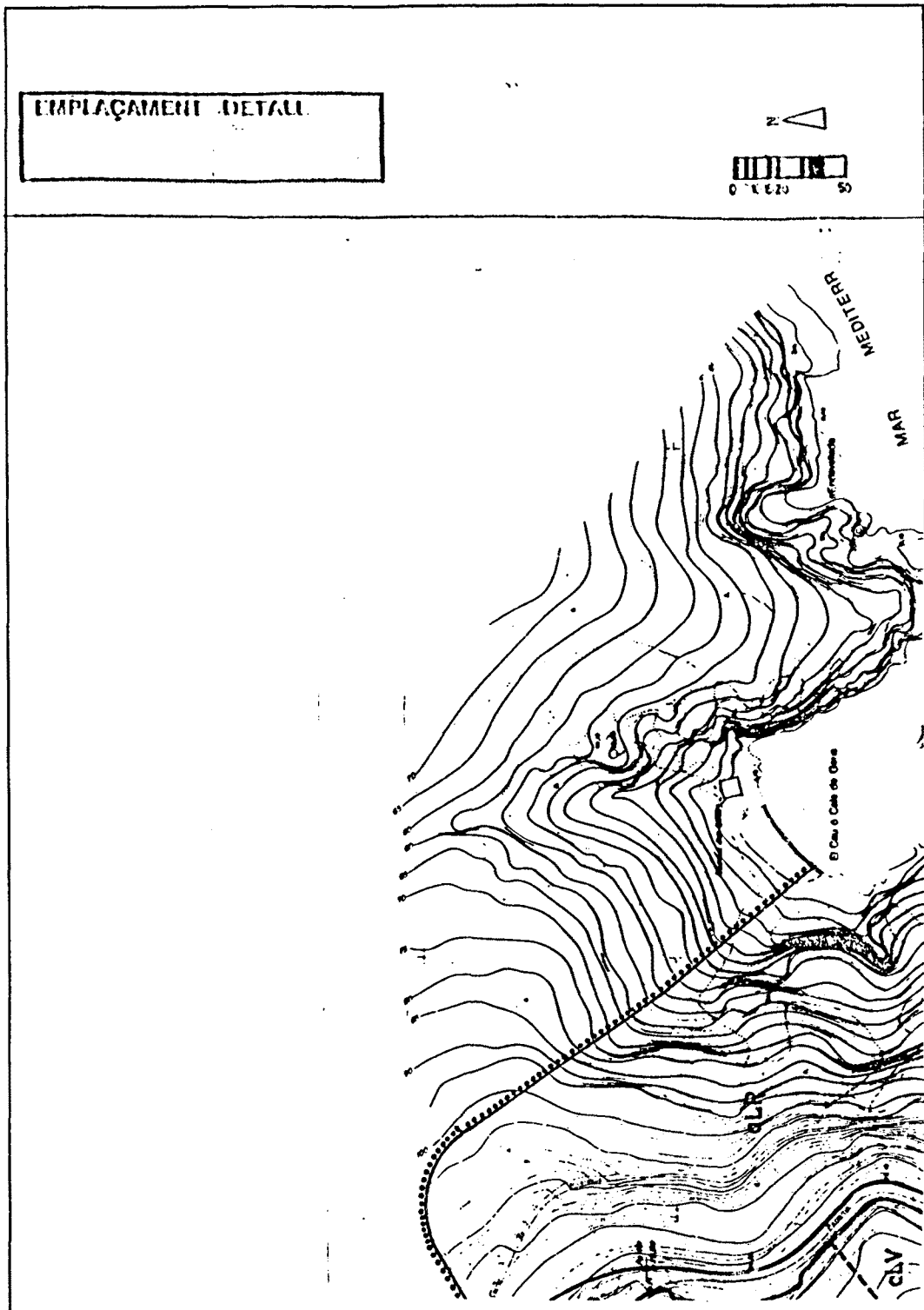


Plànol 10/03/02. Cap de Sant Sebastià.

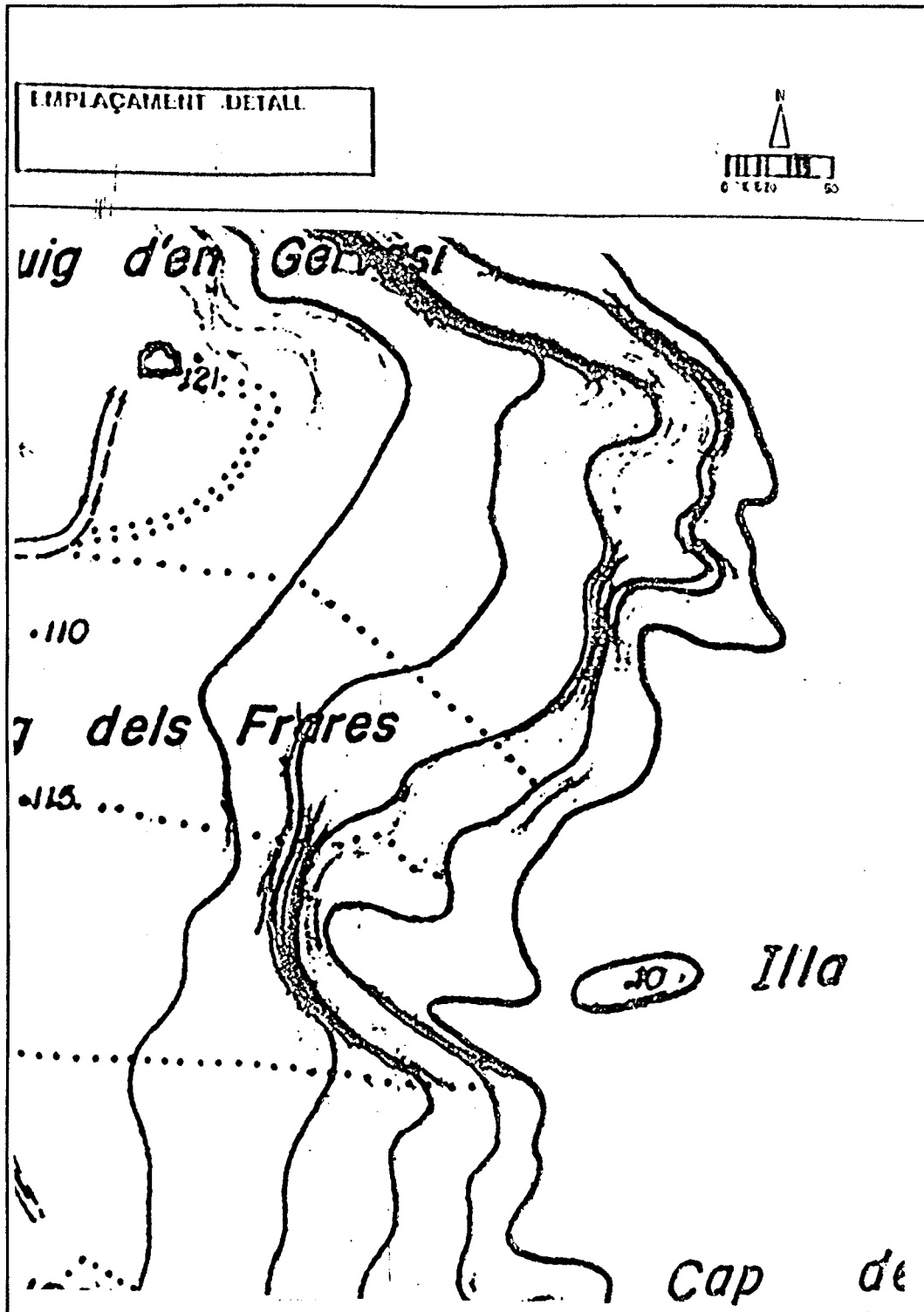




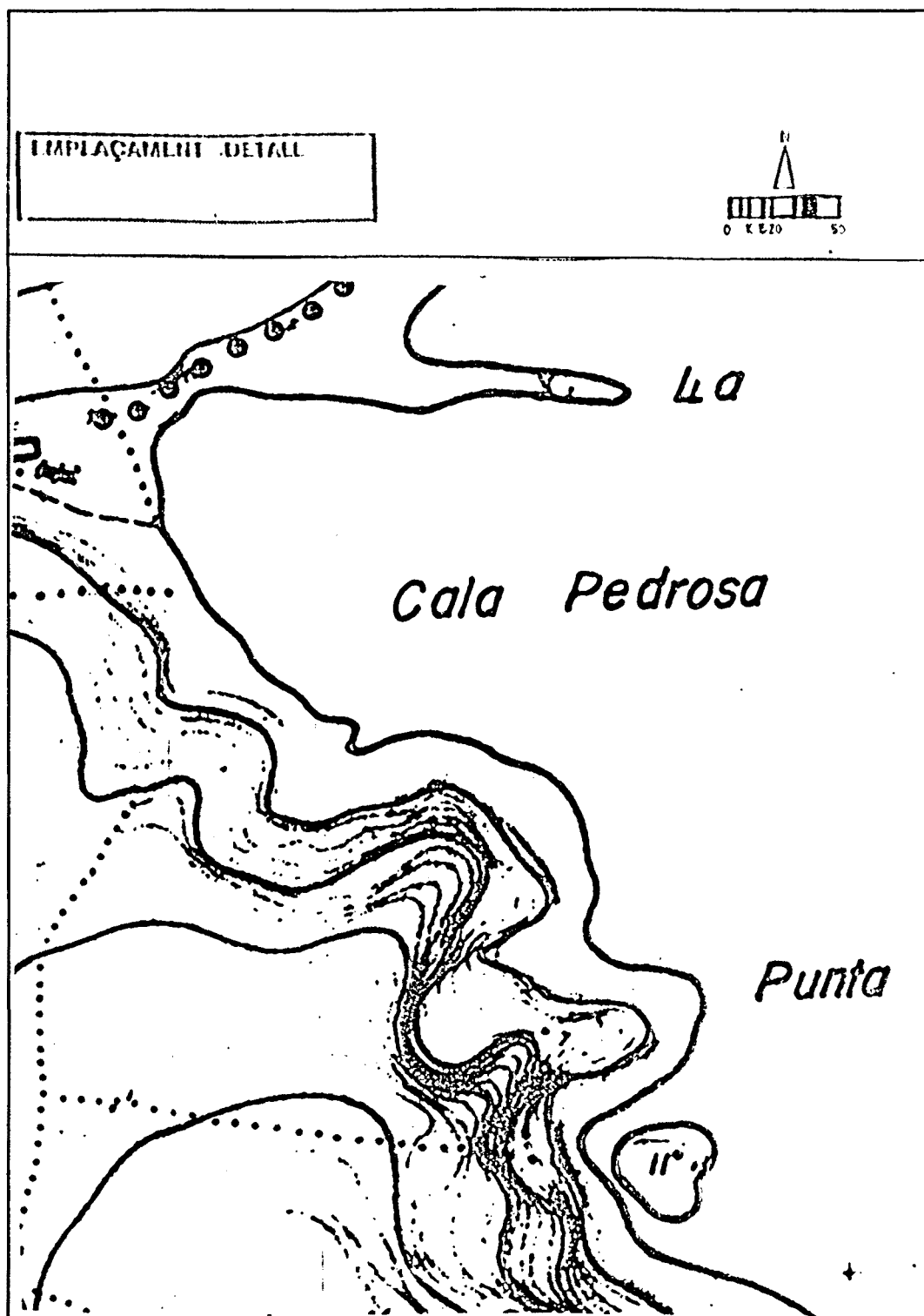
Plànol 10/03/04.



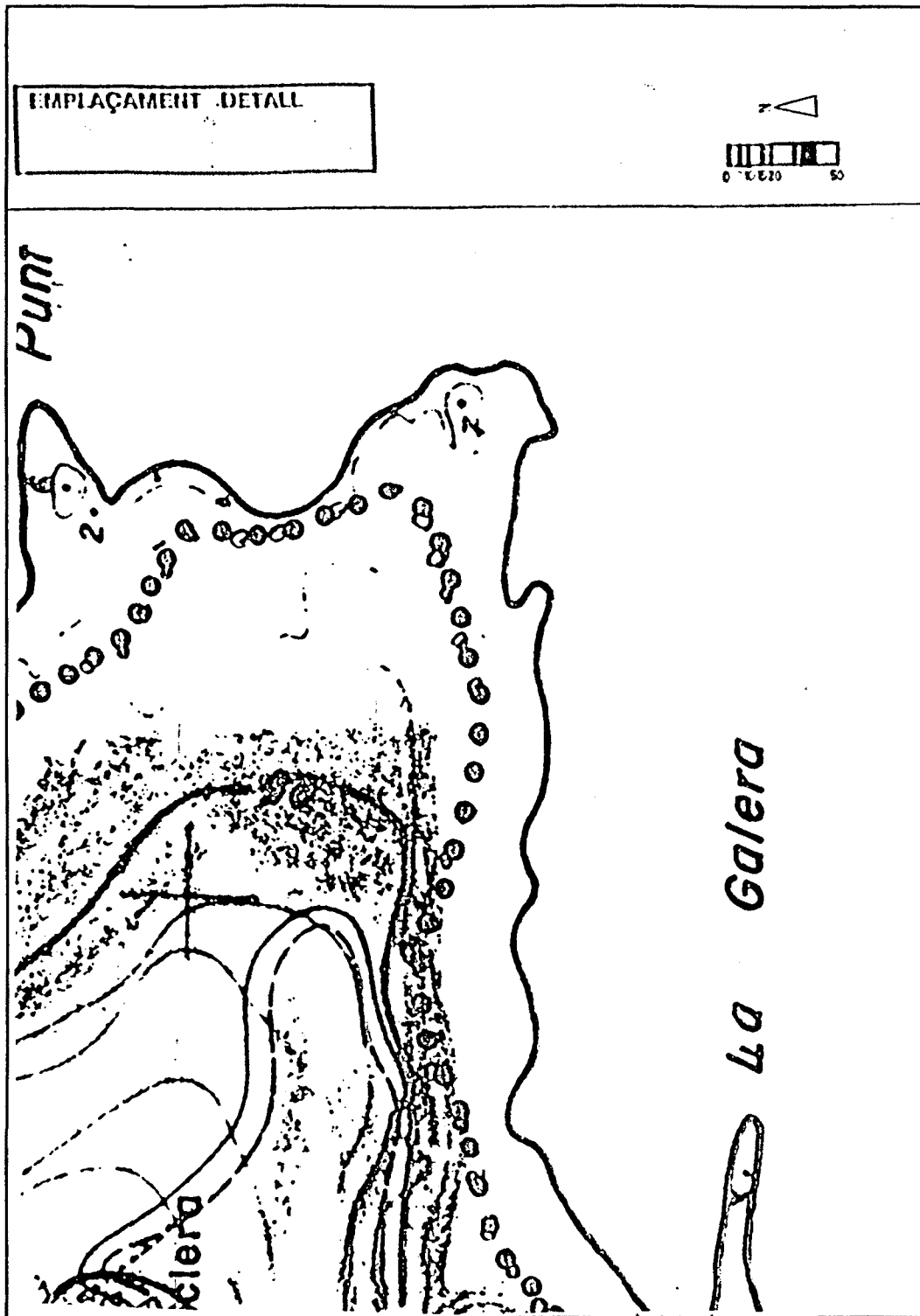
Plànol 10/03/05. Cala de Gens.



Plànol 10/03/06.

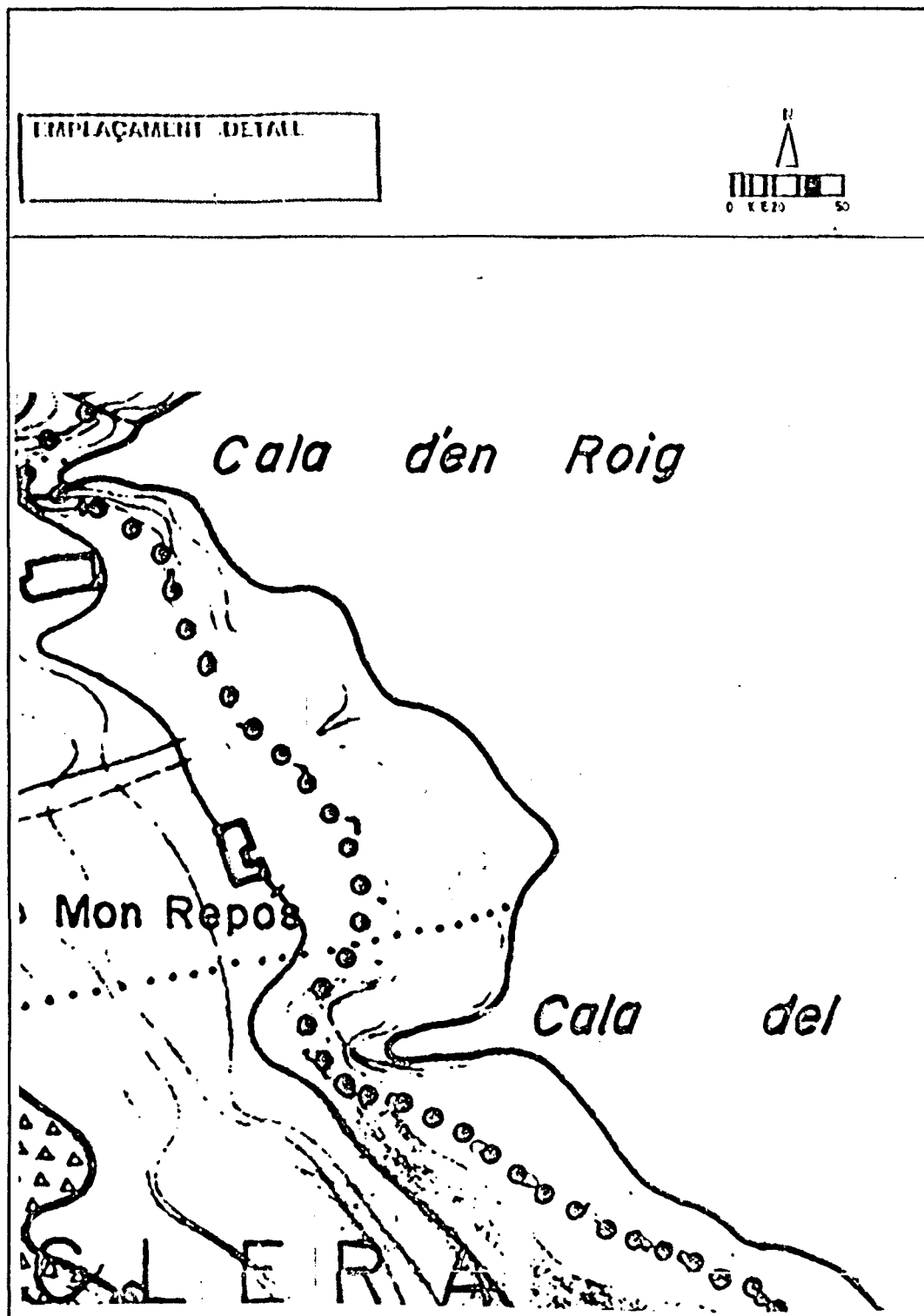


Plànol 10/03/07. Cala Padrosa.

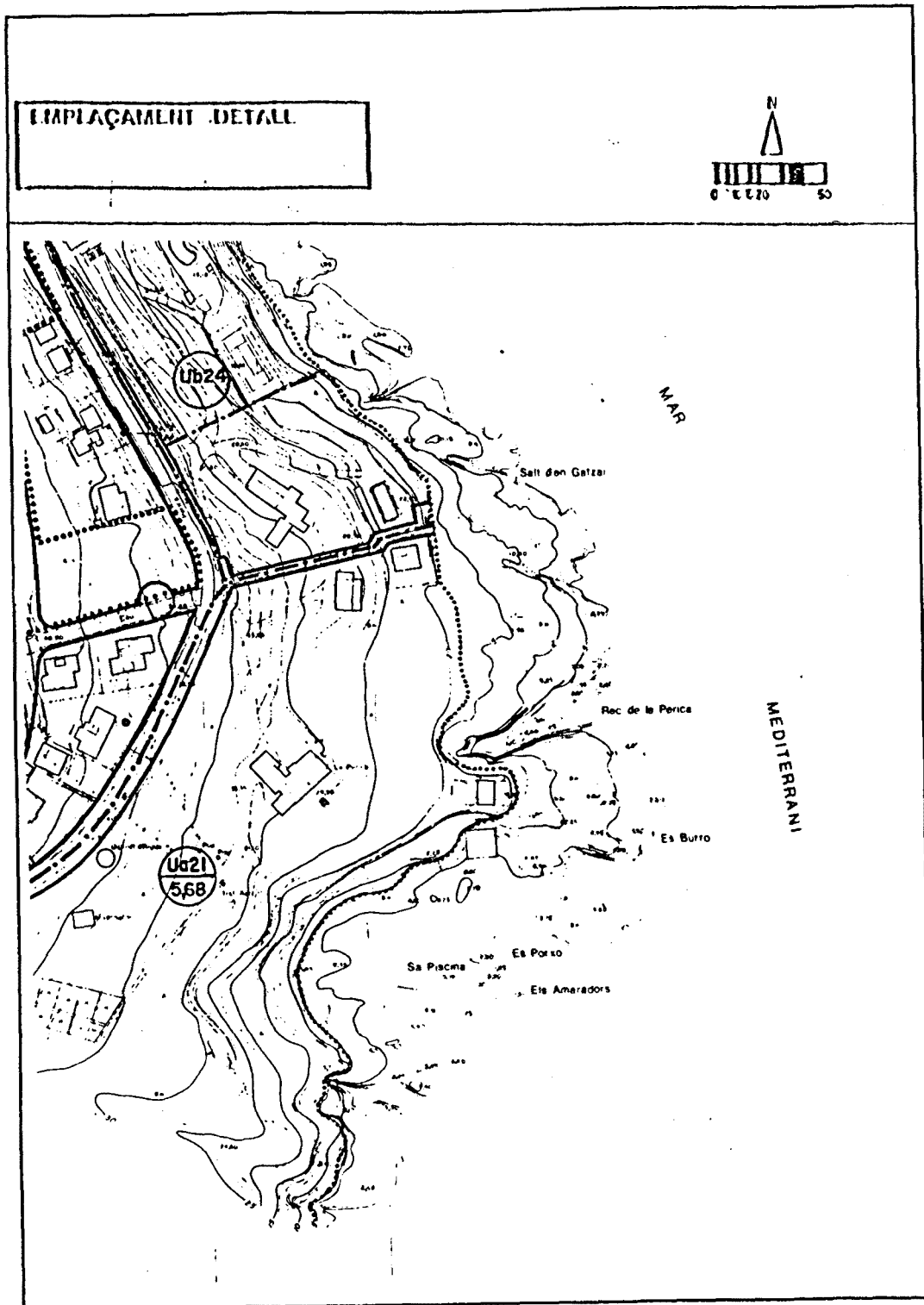


Plànol 10/03/08. La Galera.





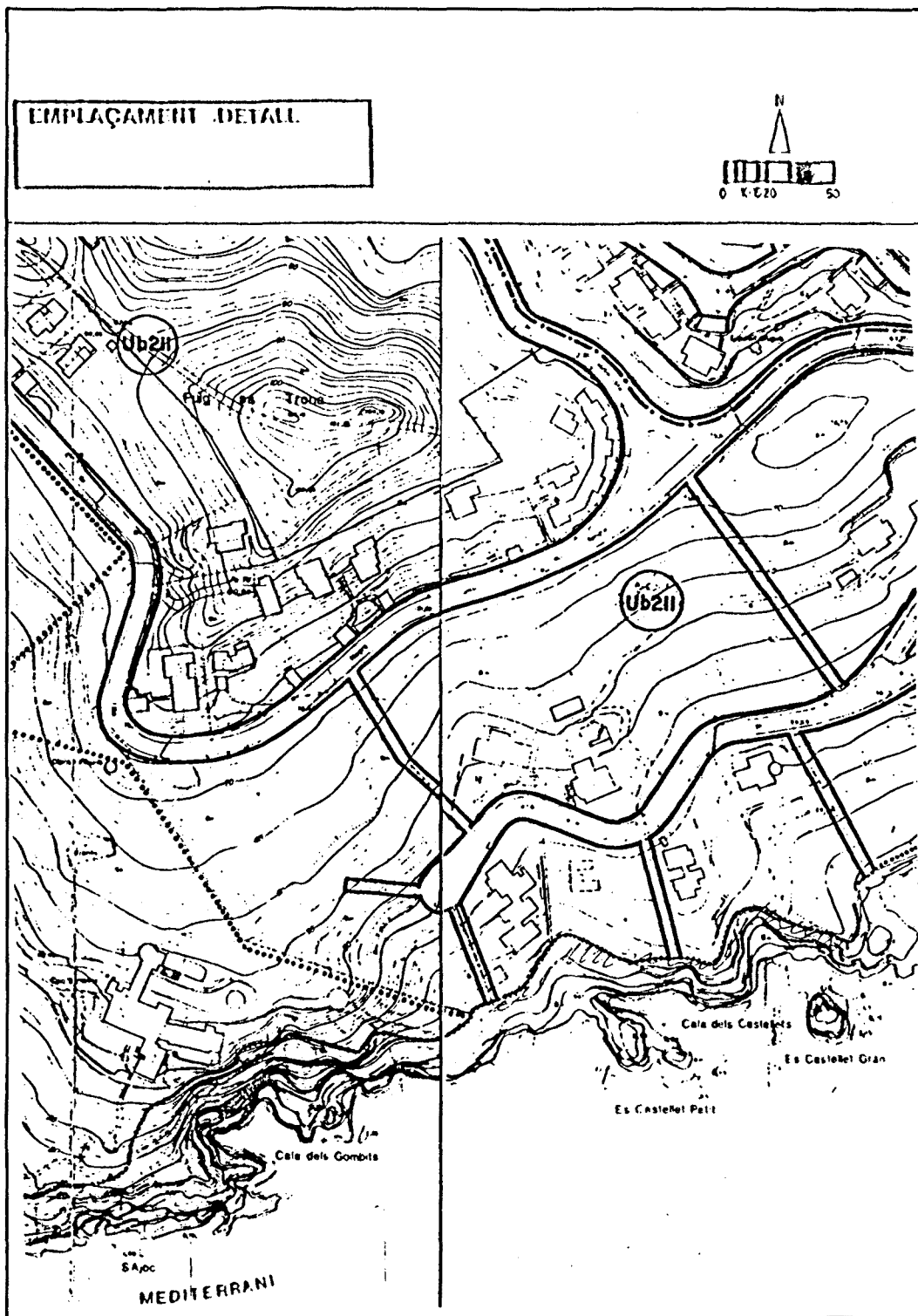
Plànol 10/03/09. Cala de'n Roig.



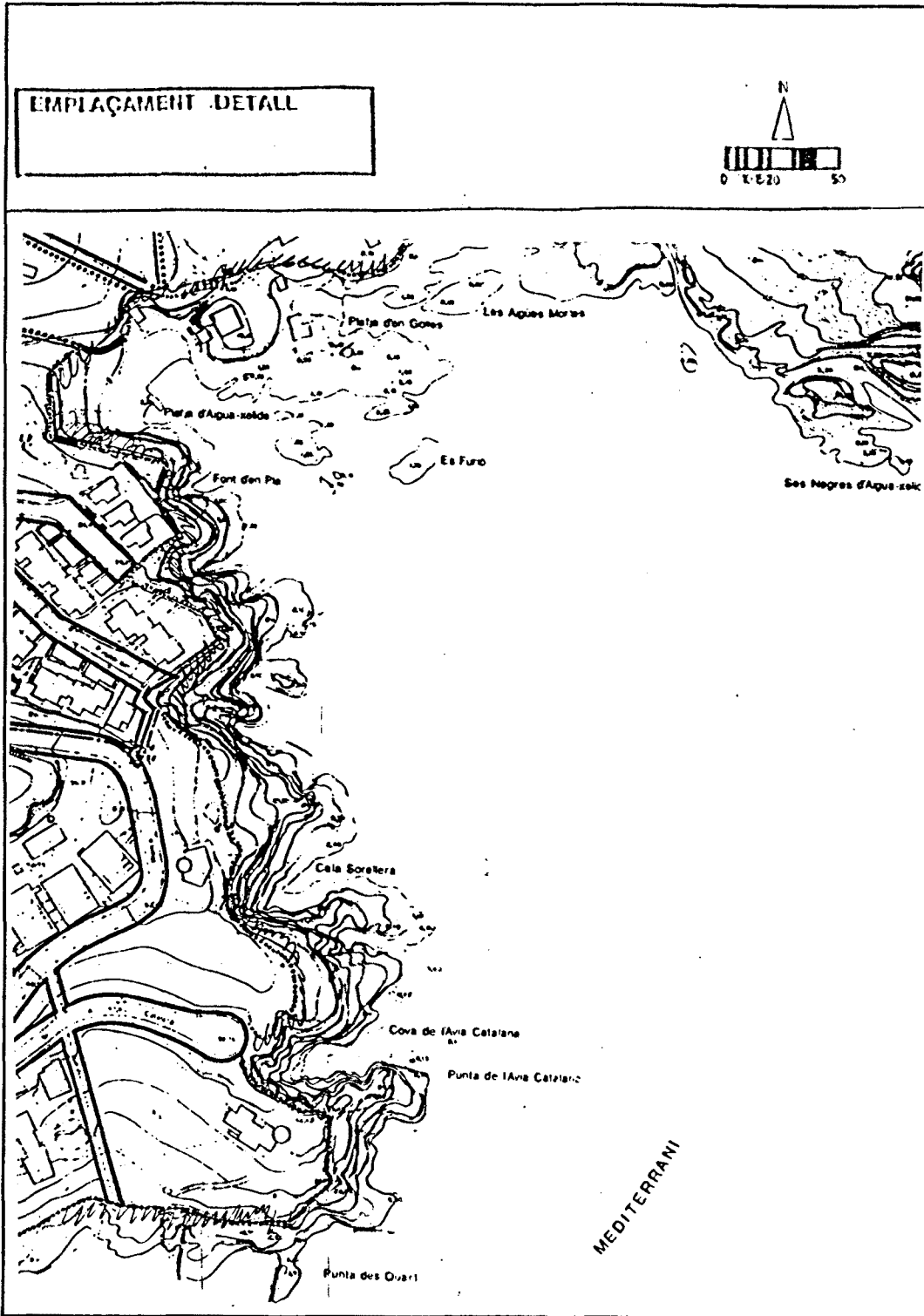
Plànol 10/03/10. La Perica.



Plànol 10/04/01. Platja de Tamariu.



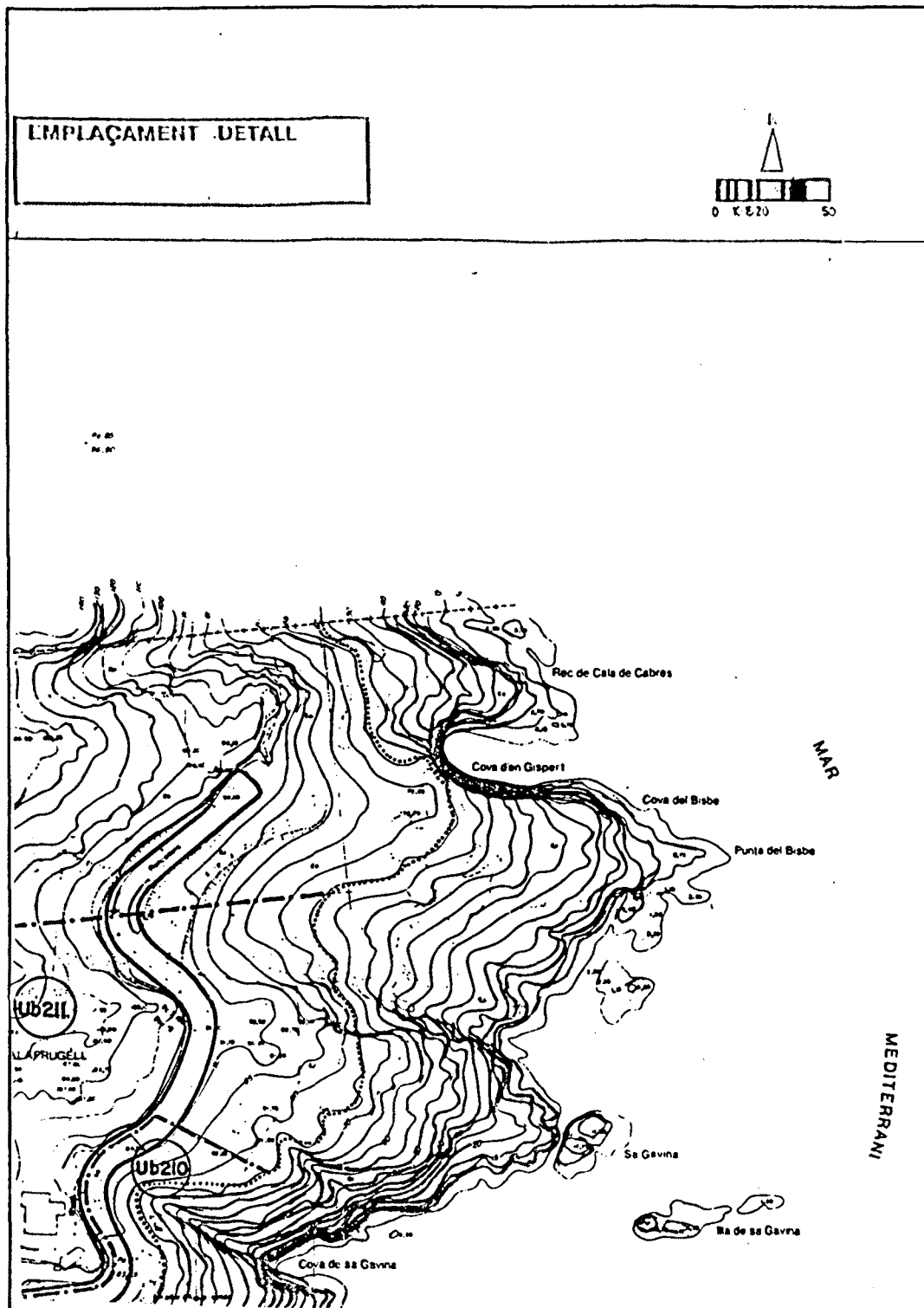
Plànol 10/04/02. Es Castellet Gran.



Plànol 10/04/03. Platja d'Aigua Xelida.

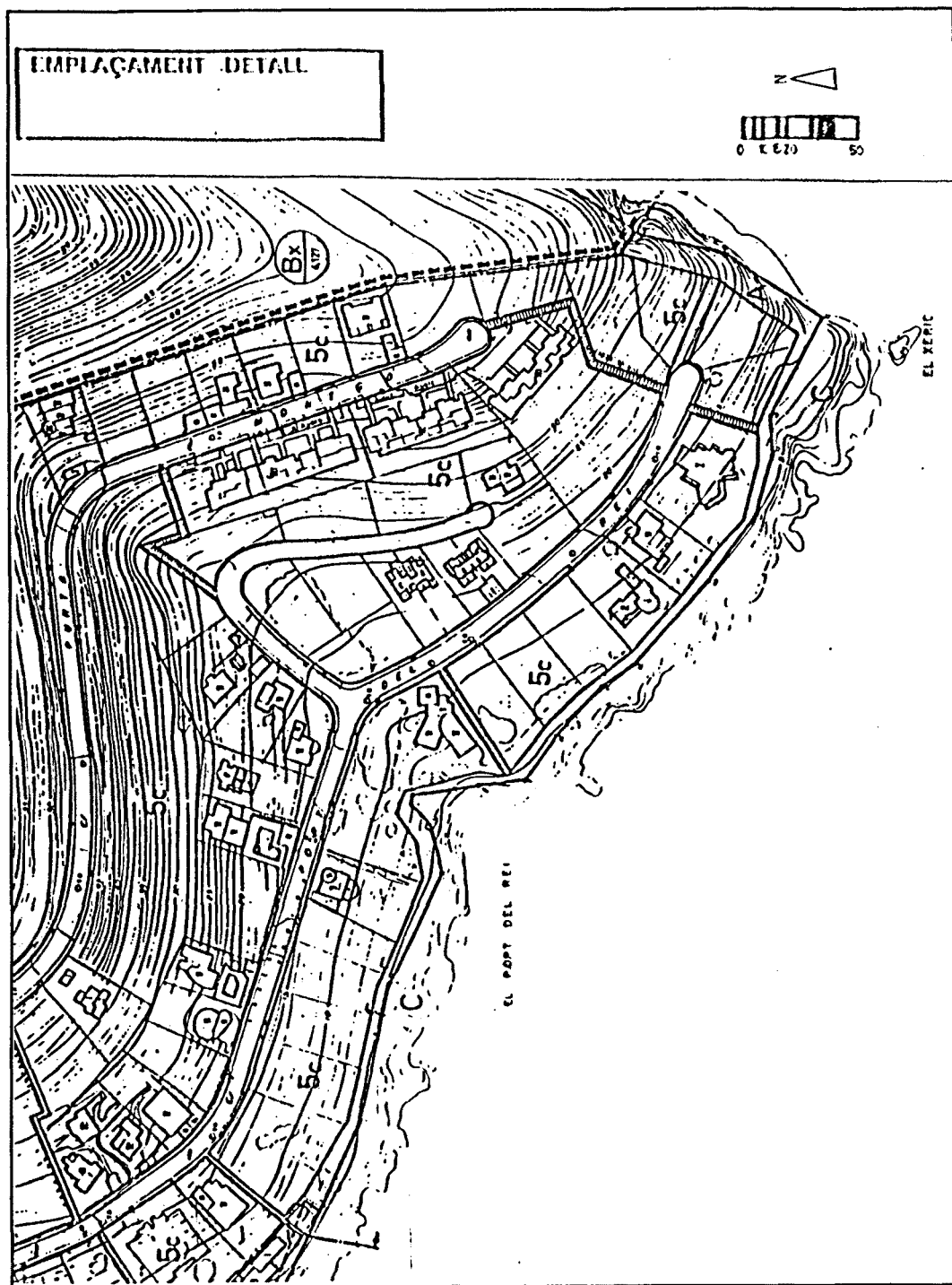


Plànol 10/04/04. Ses Negres d'Aigua Xelida.



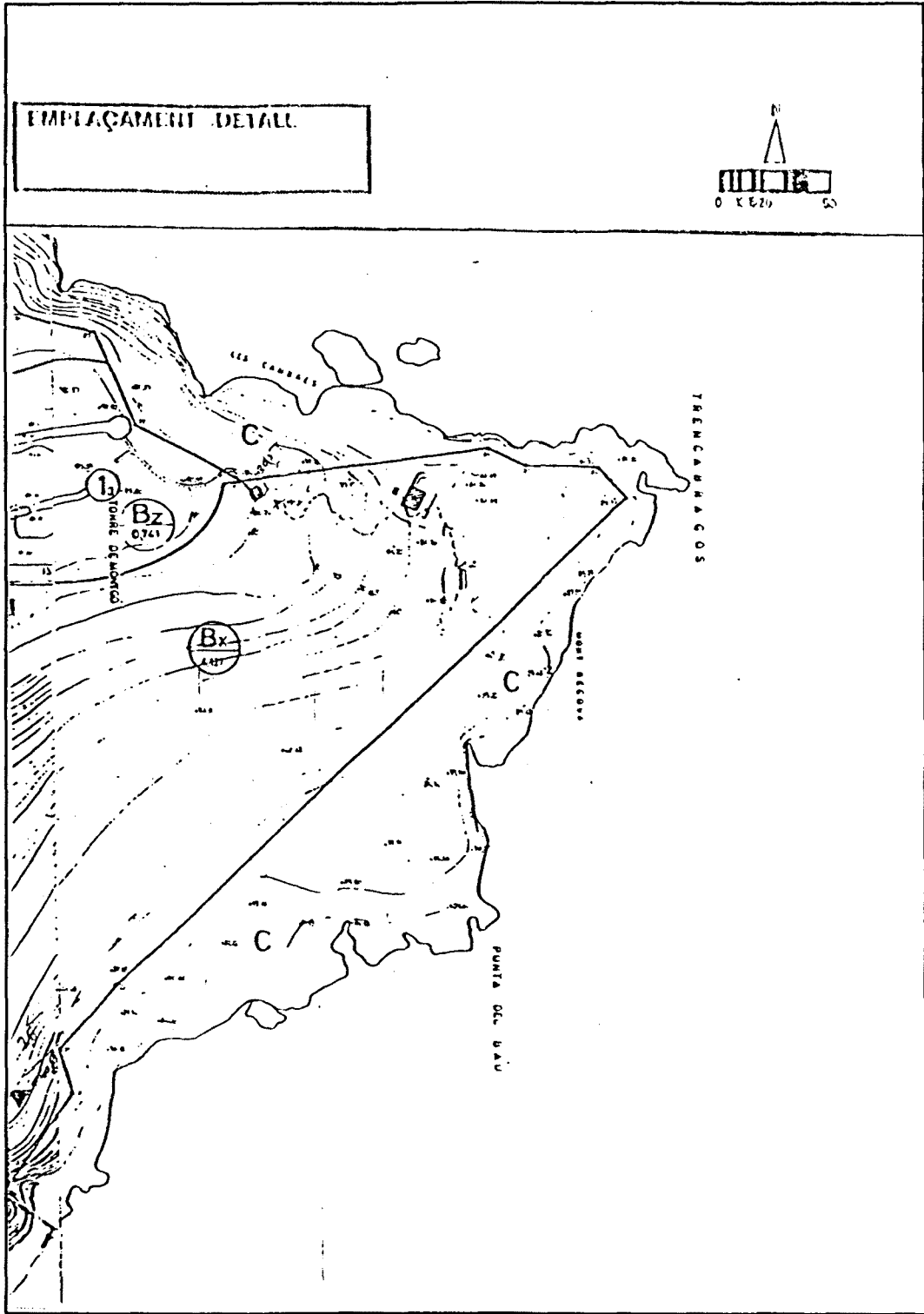
Plànol 10/04/05. Cova de'n Gispert

N.1.3 L'Escala. Clau 14.

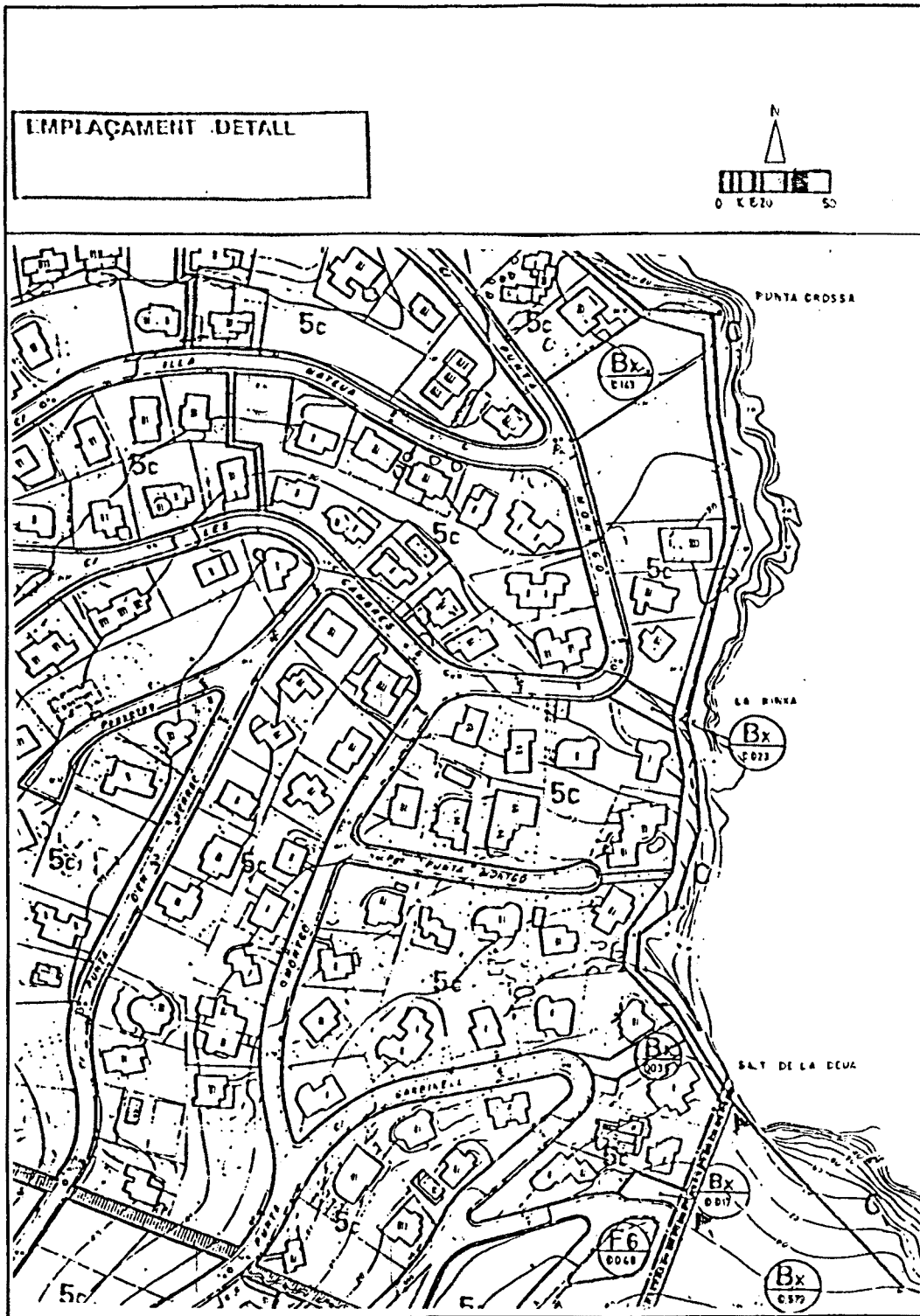


Plànol 14/01/01. El Port del Rei. Platja Montgó i el Xeric.

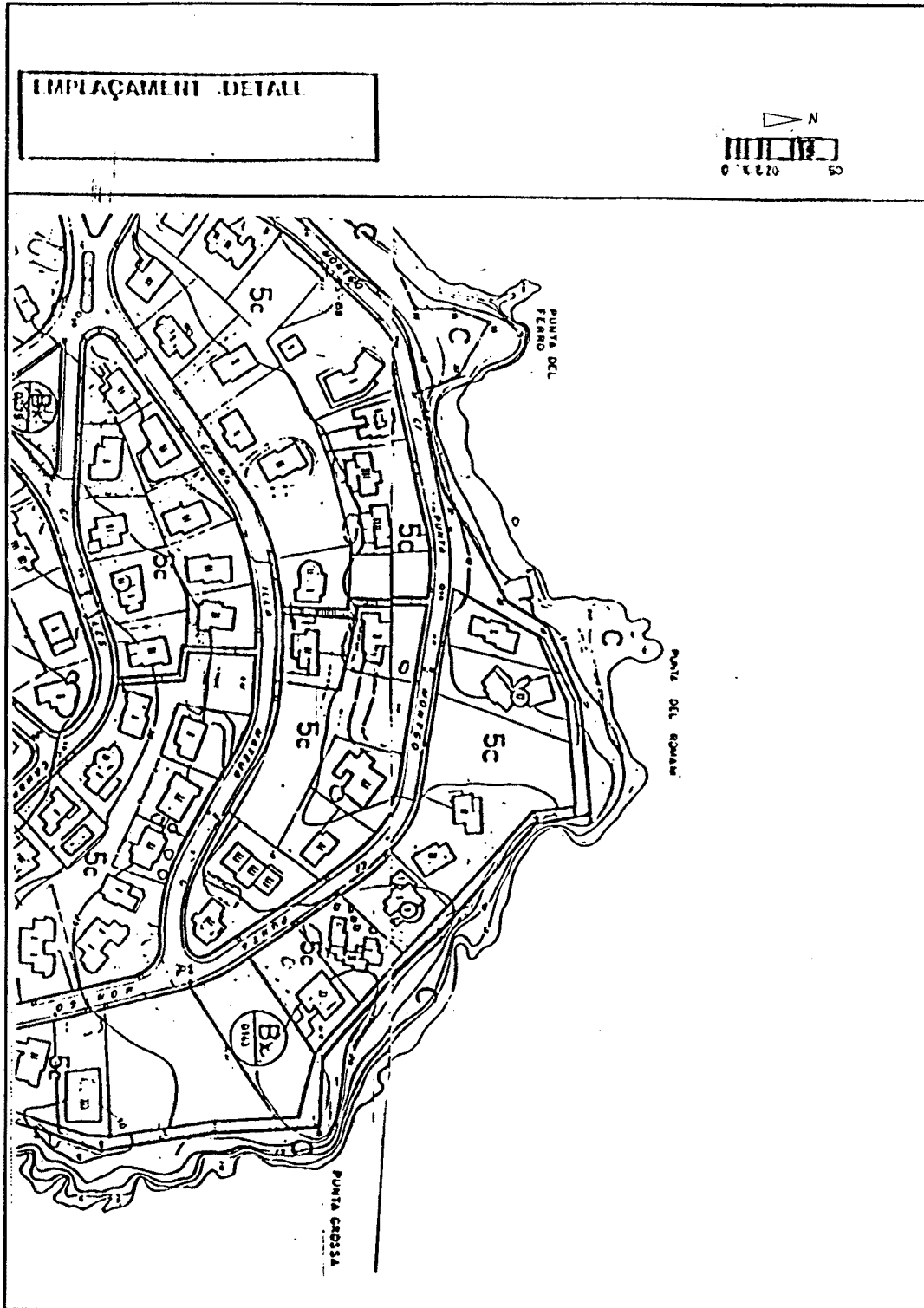




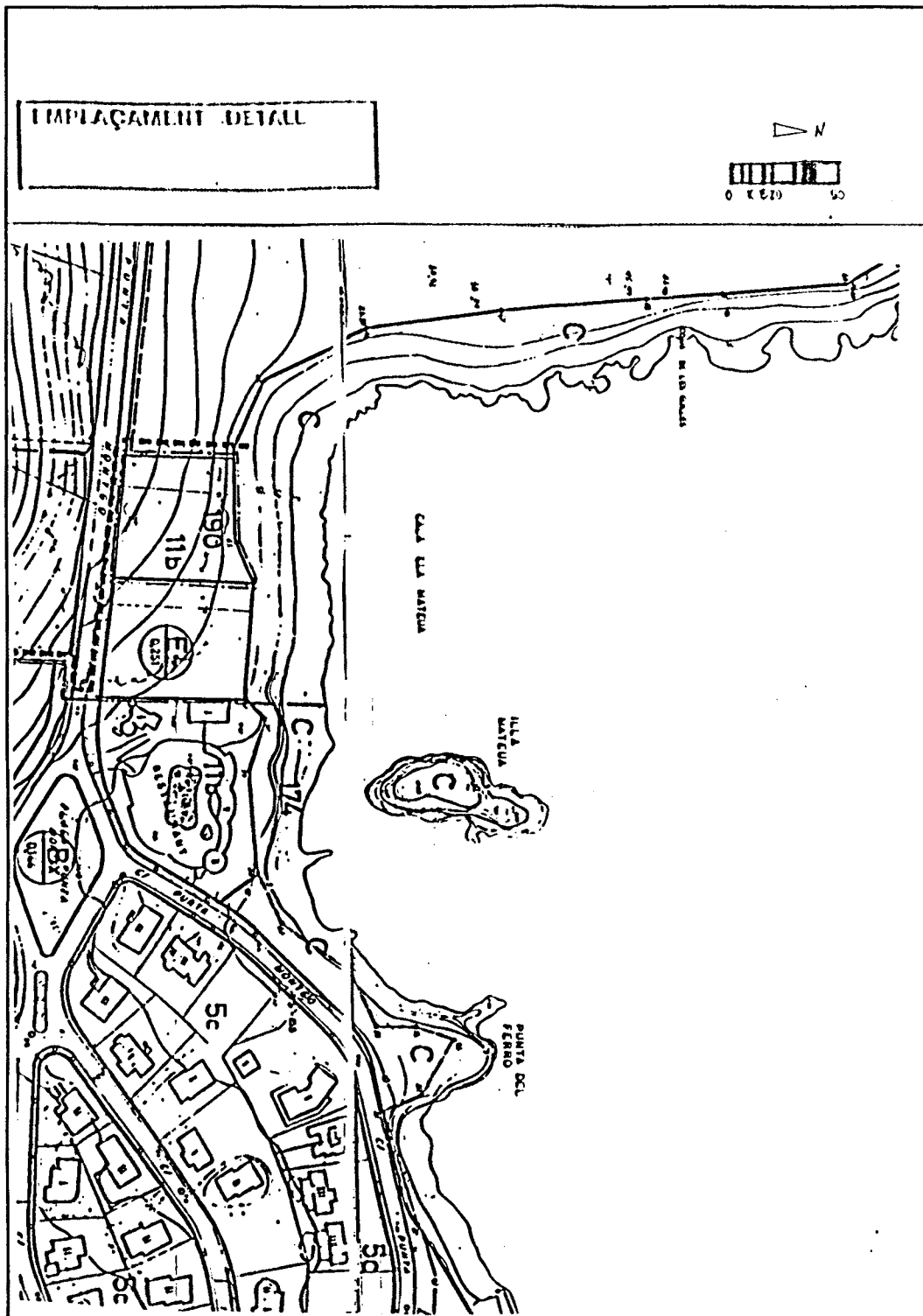
Plànol 14/01/02. Punta del Brau i el Trencabraços.



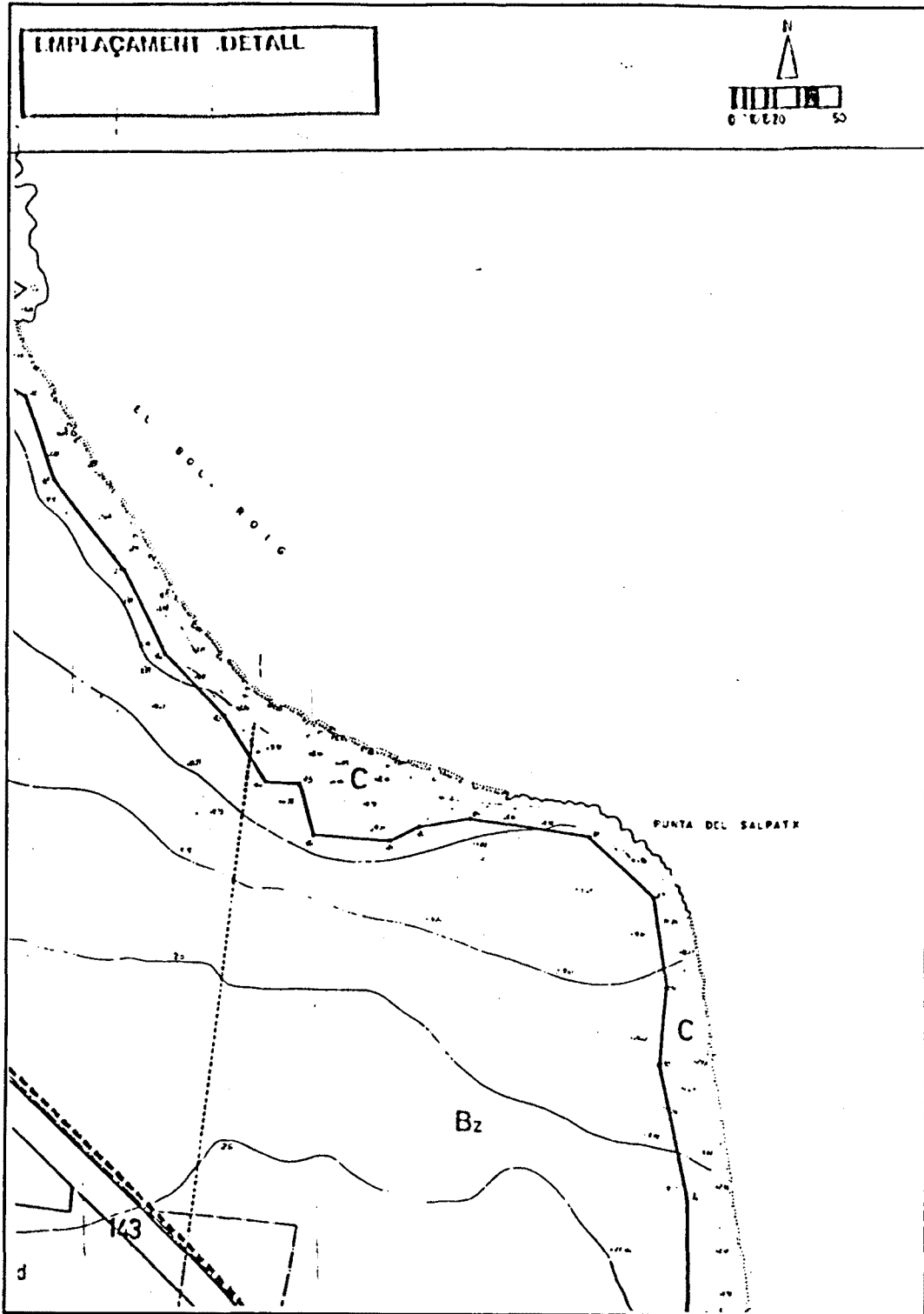
Plànol 14/01/03. Salt de la Dèua.



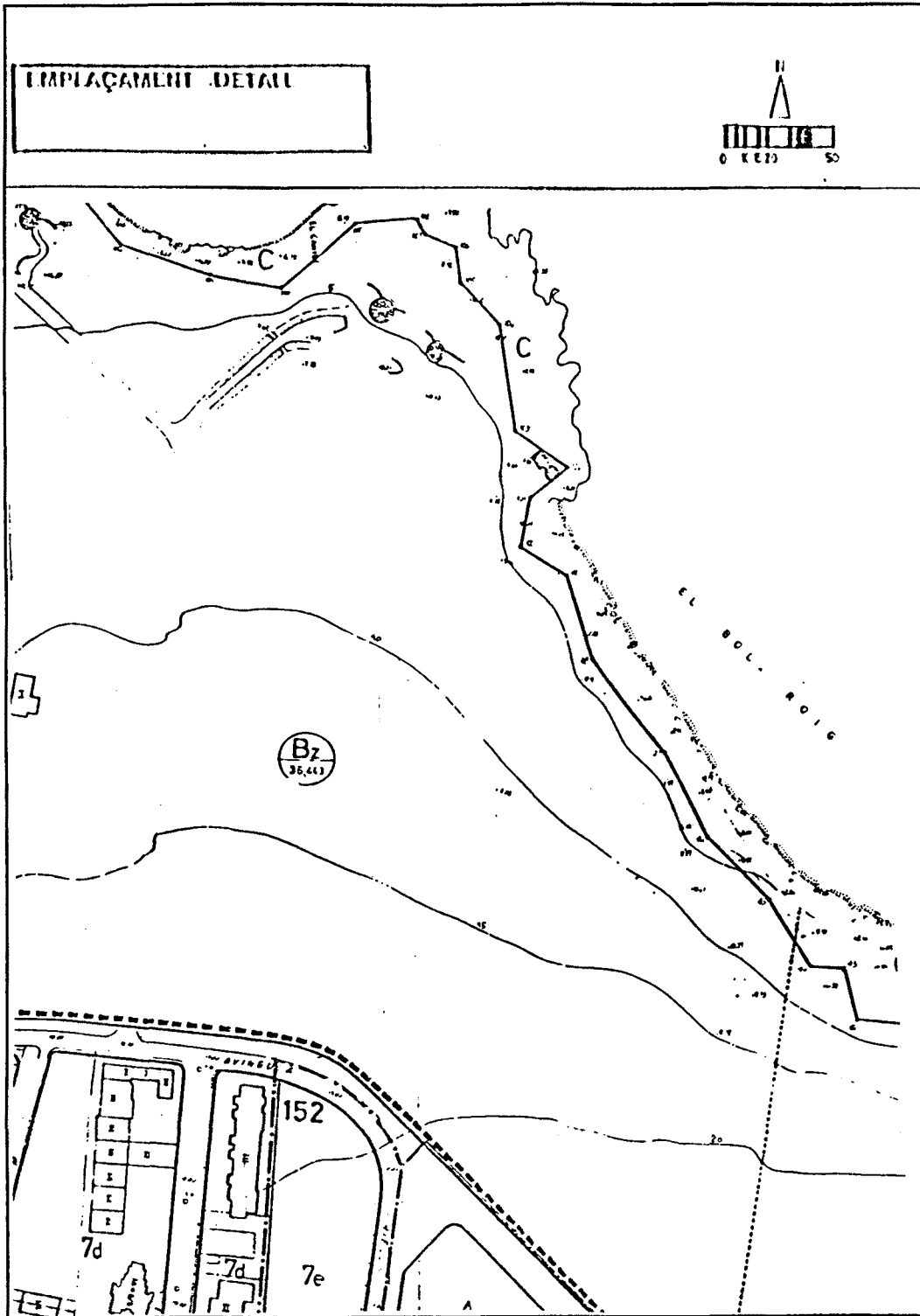
Plànol 14/01/04. Platja del Romani.



Plànol 14/02/01.Cala illa Mateua.

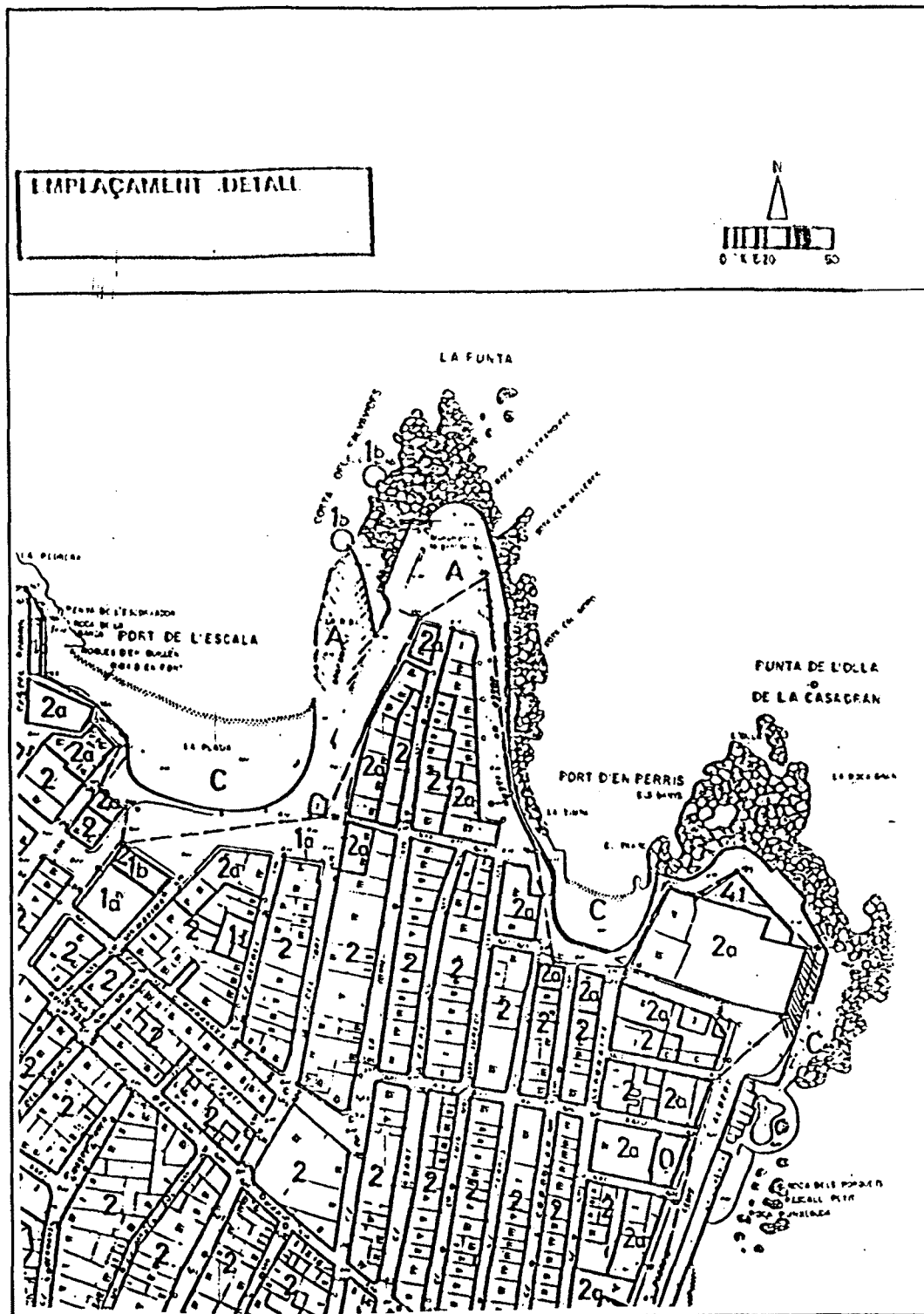


Plànol 14/02/02. Punta del Salpaig.



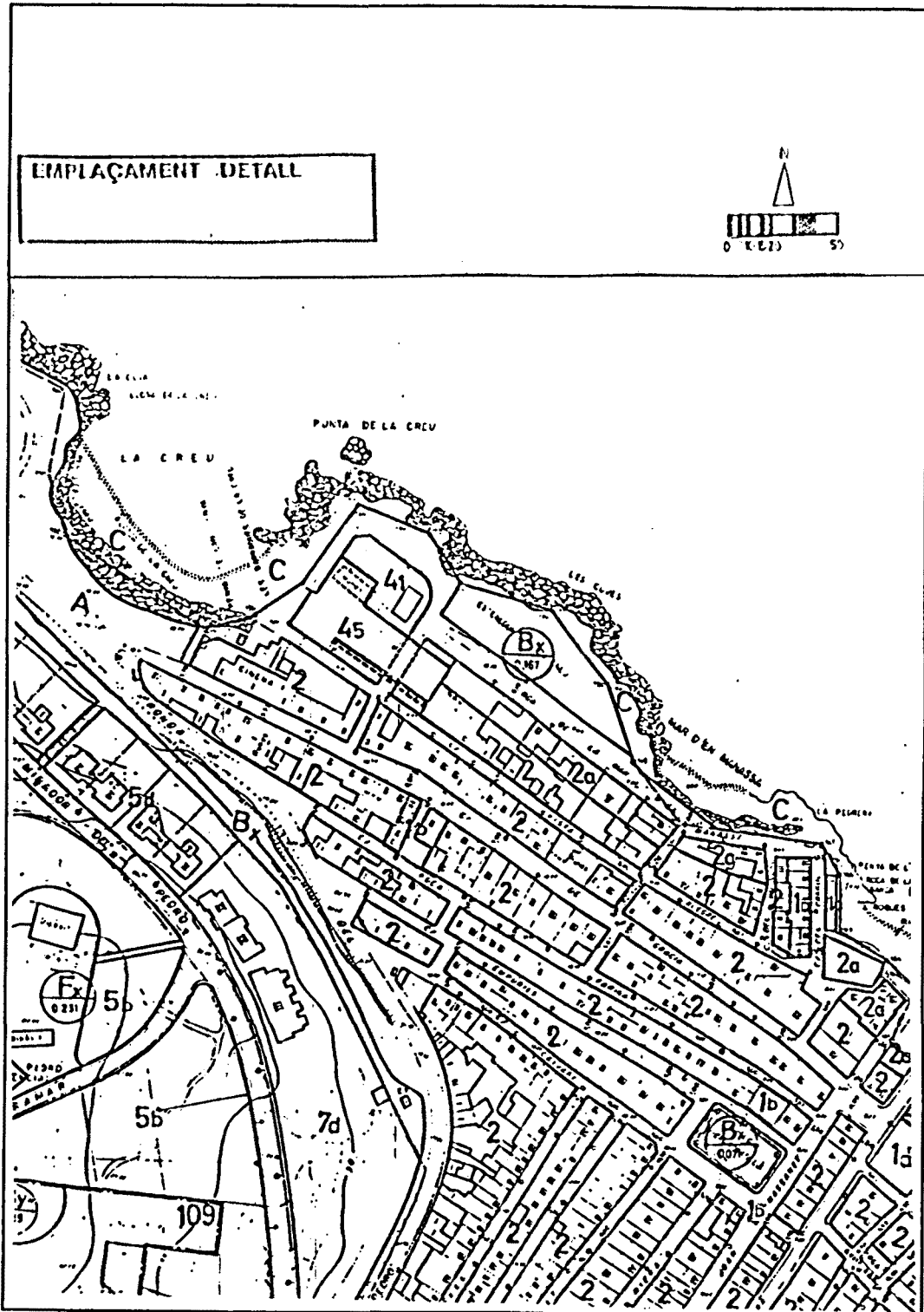
Plànol 14/02/03. El Vol Roig.



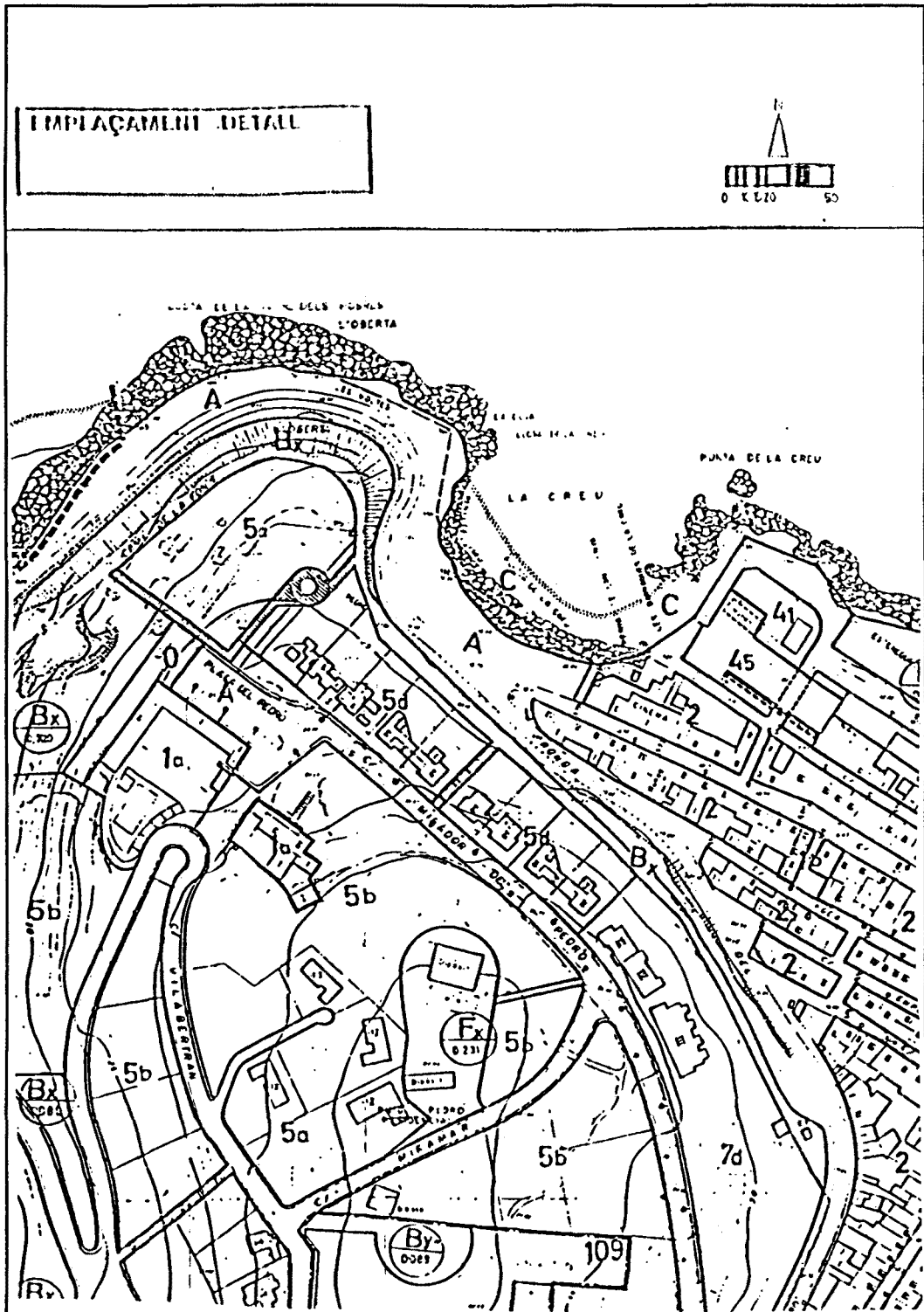


Plànol 14/04/01. Port de'n Perris i Port de l'Escala.

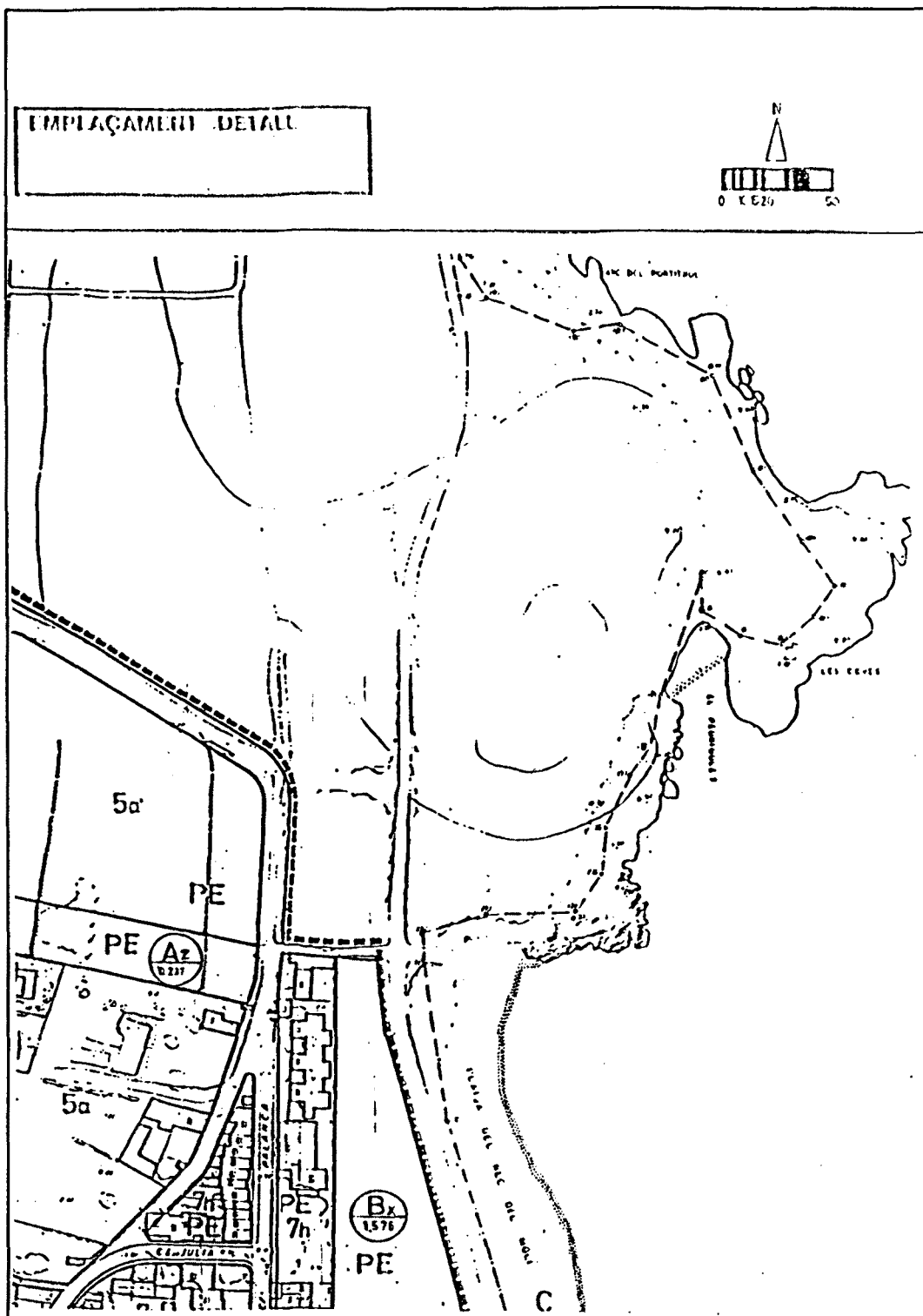




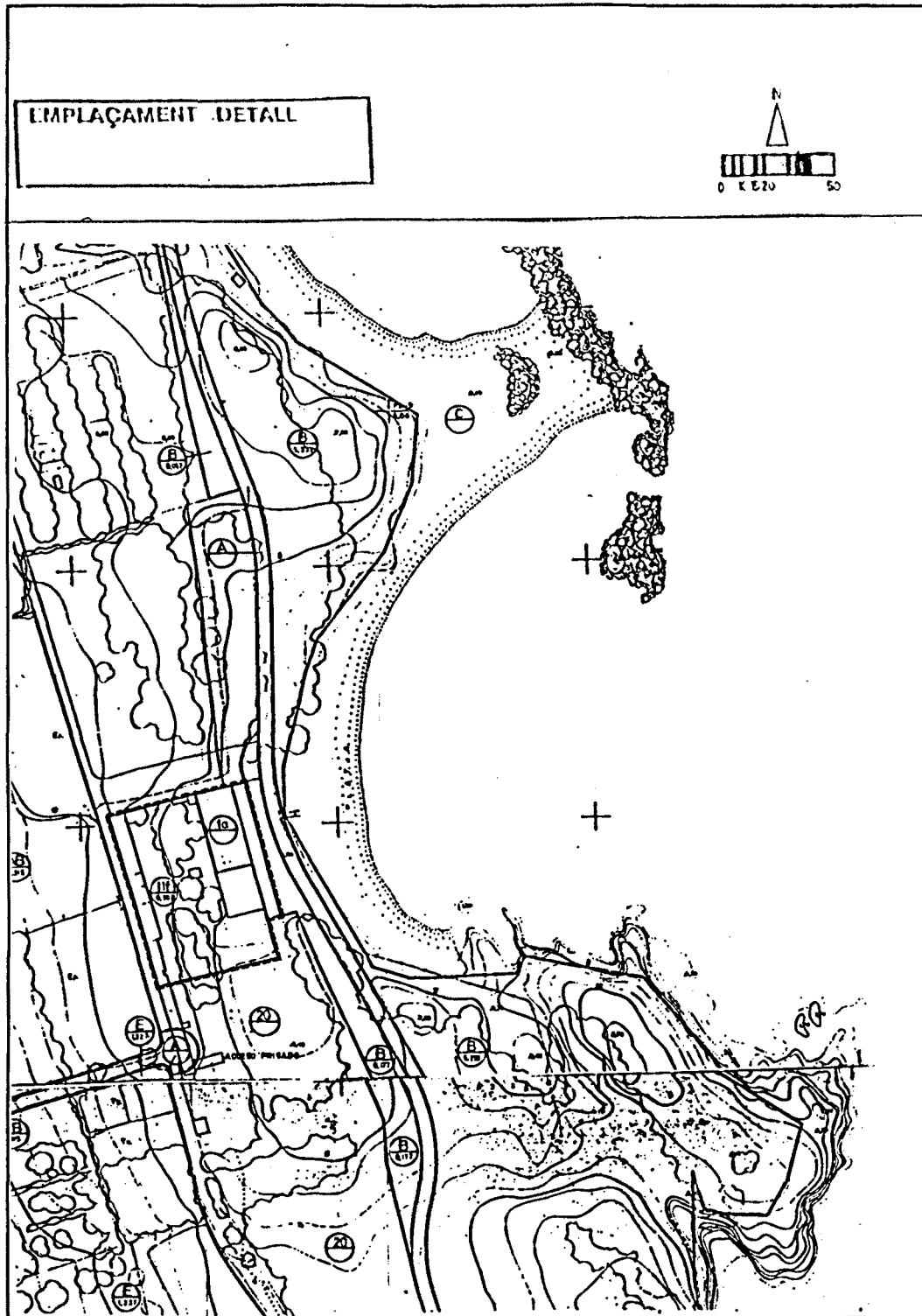
Plànol 14/05/01. Mar de'n Manassa.



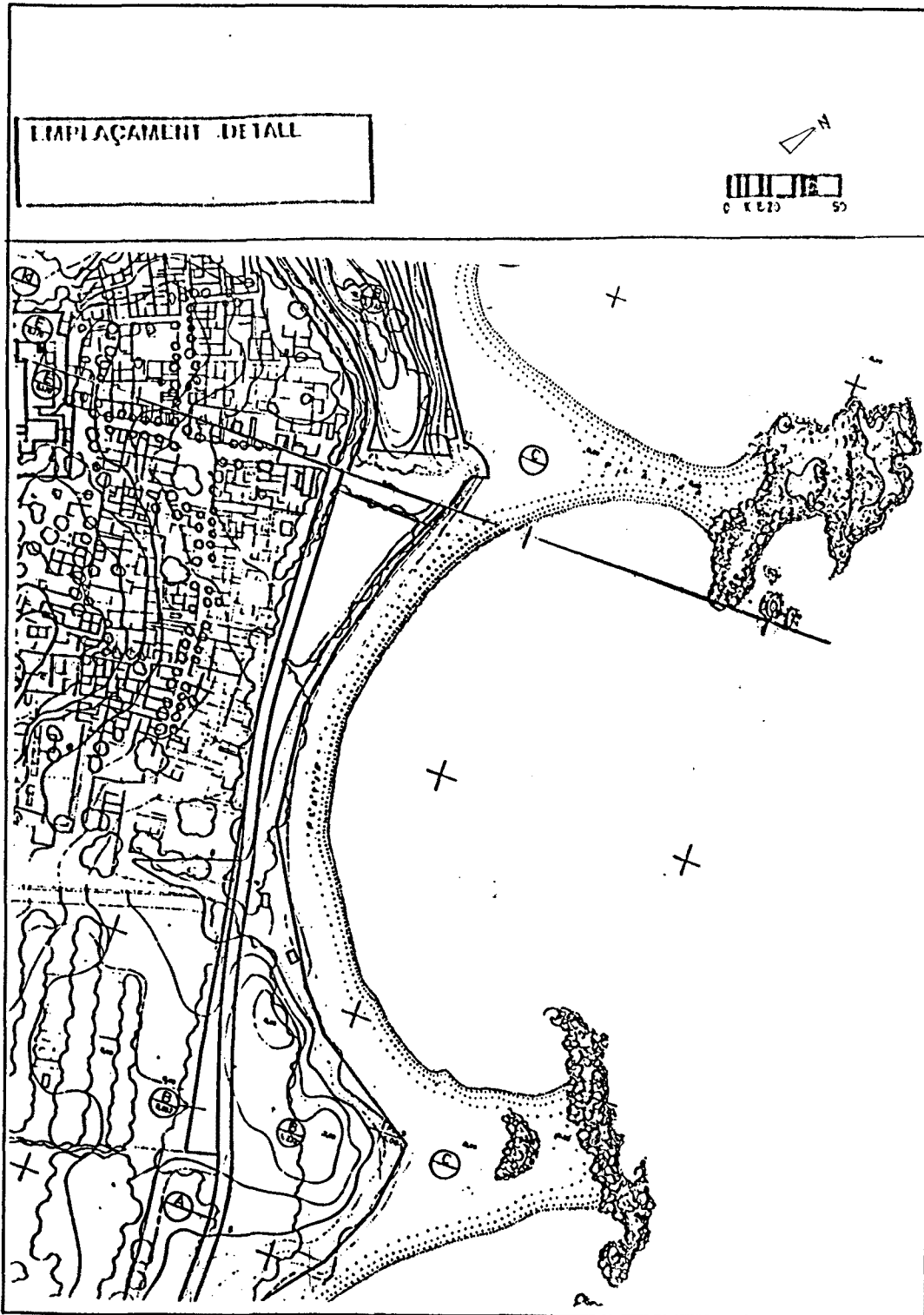
Plànol 14/05/02. Platja de la Creu.



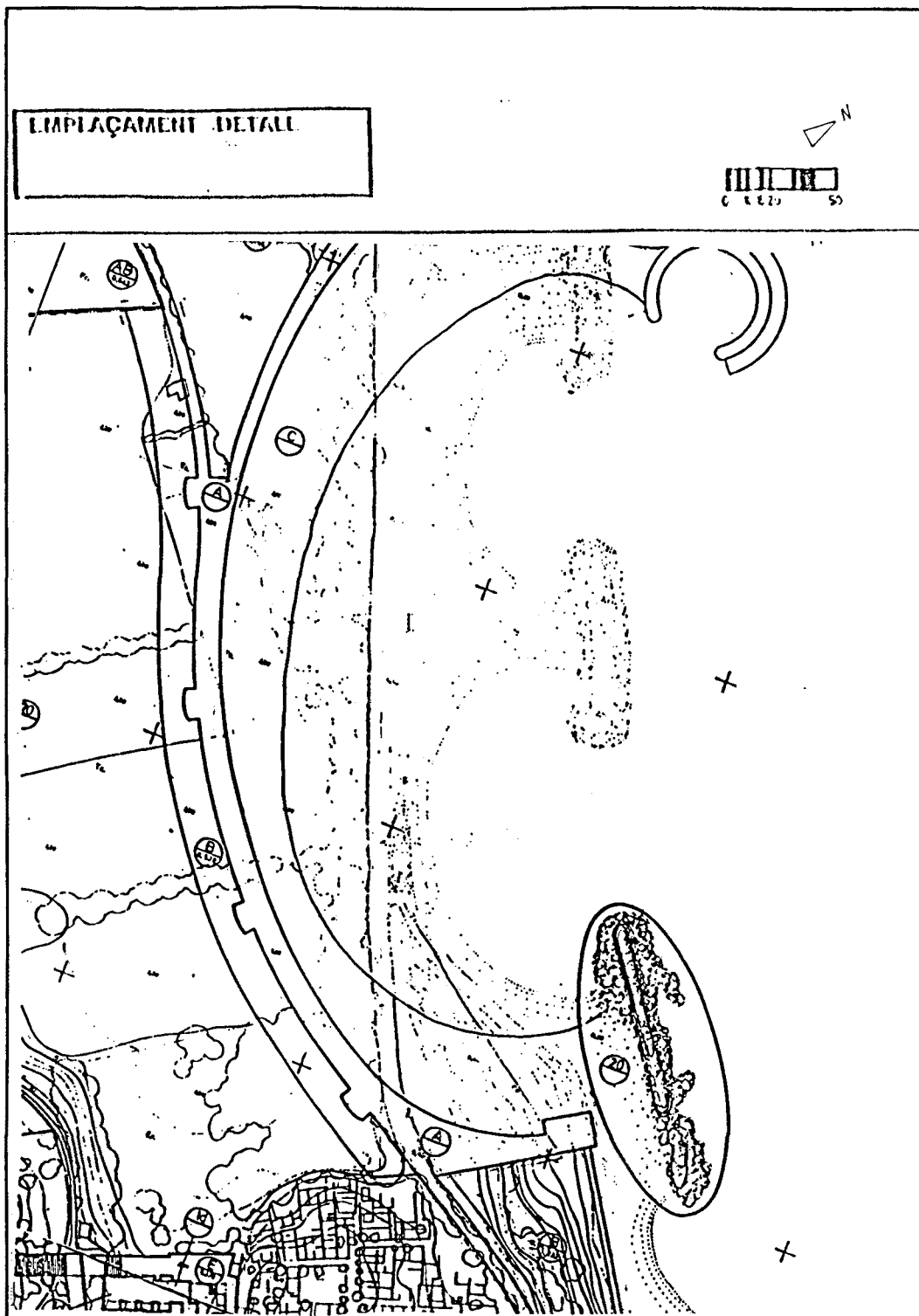
Plànol 14/06/01. Platja del rec del Molí.



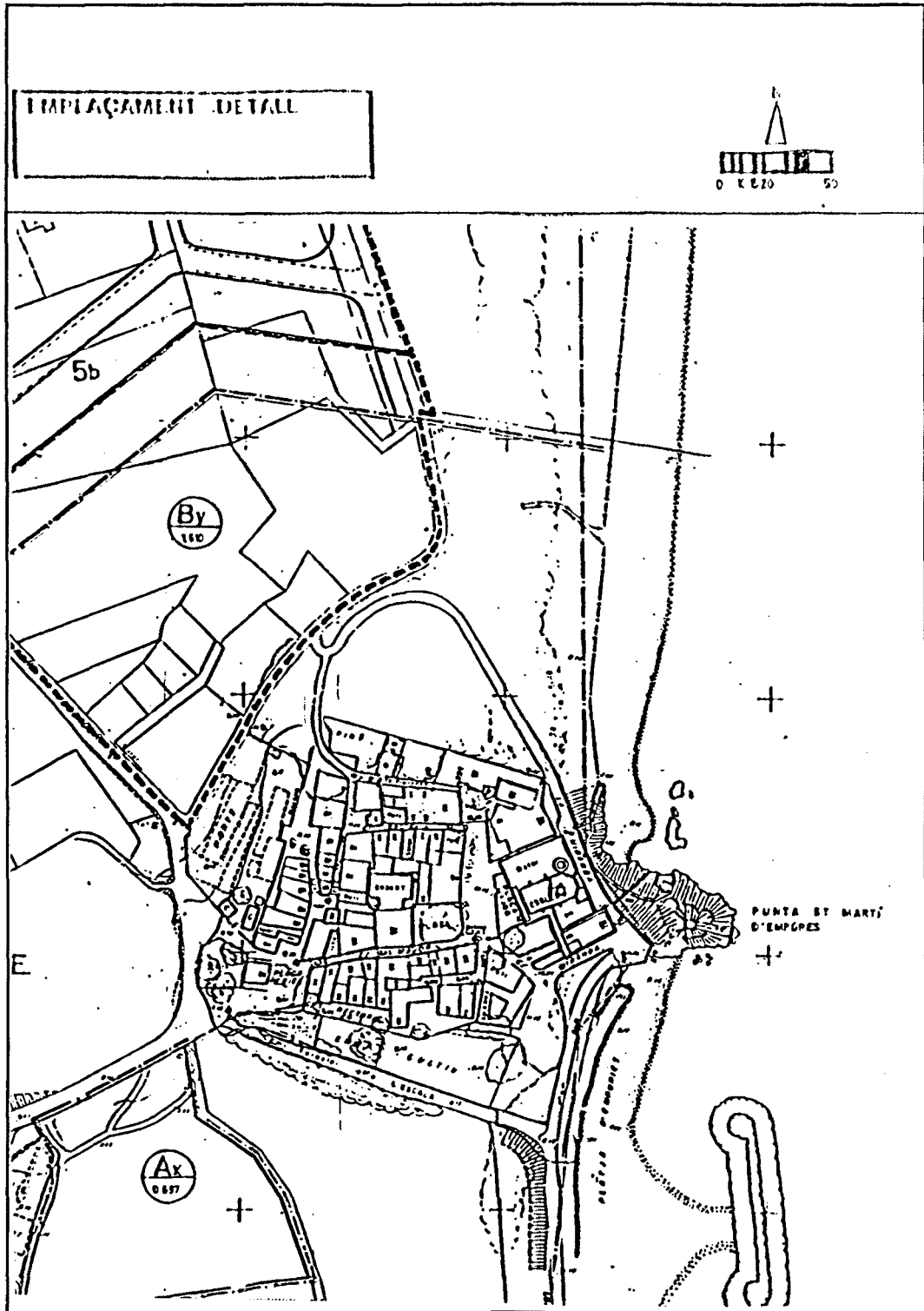
Plànol 14/06/02. Platja Hotel Empúries.



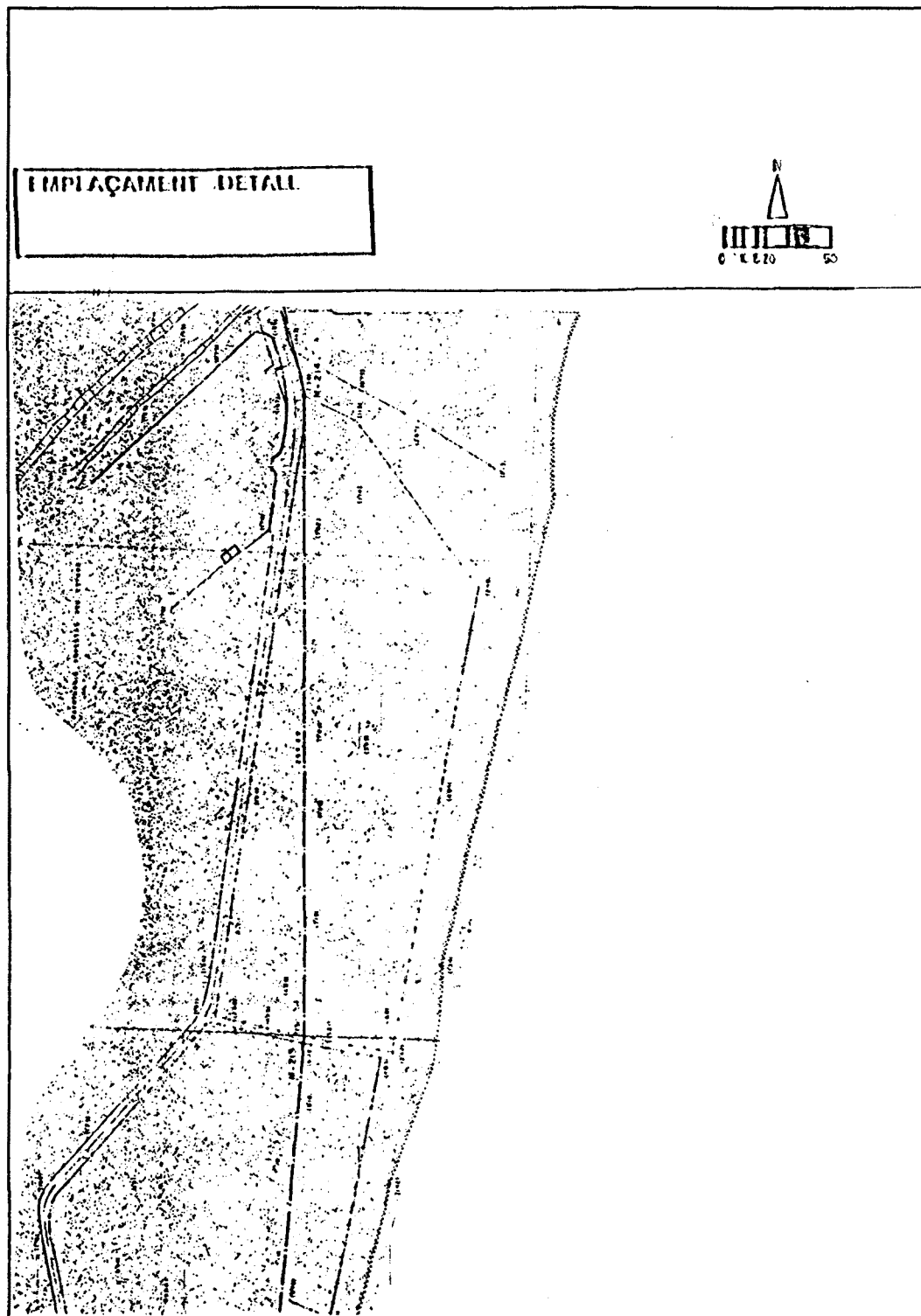
Plànol 14/07/01. Platja Ruïnes d'Empúries.



Plànol 14/07/02. Moll Grec.



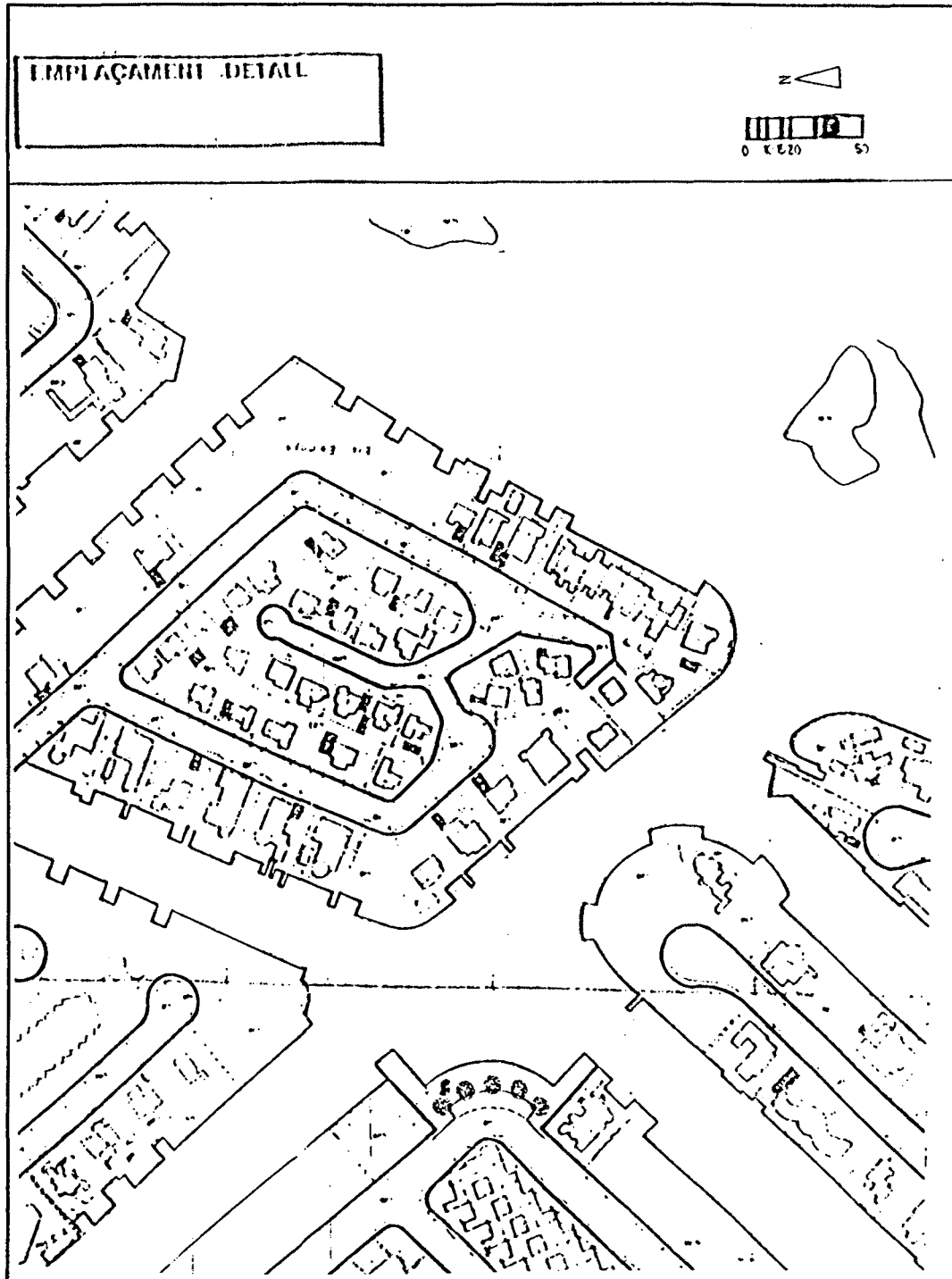
Plànol 14/07/03. Punta de Sant Martí d'Empúries.



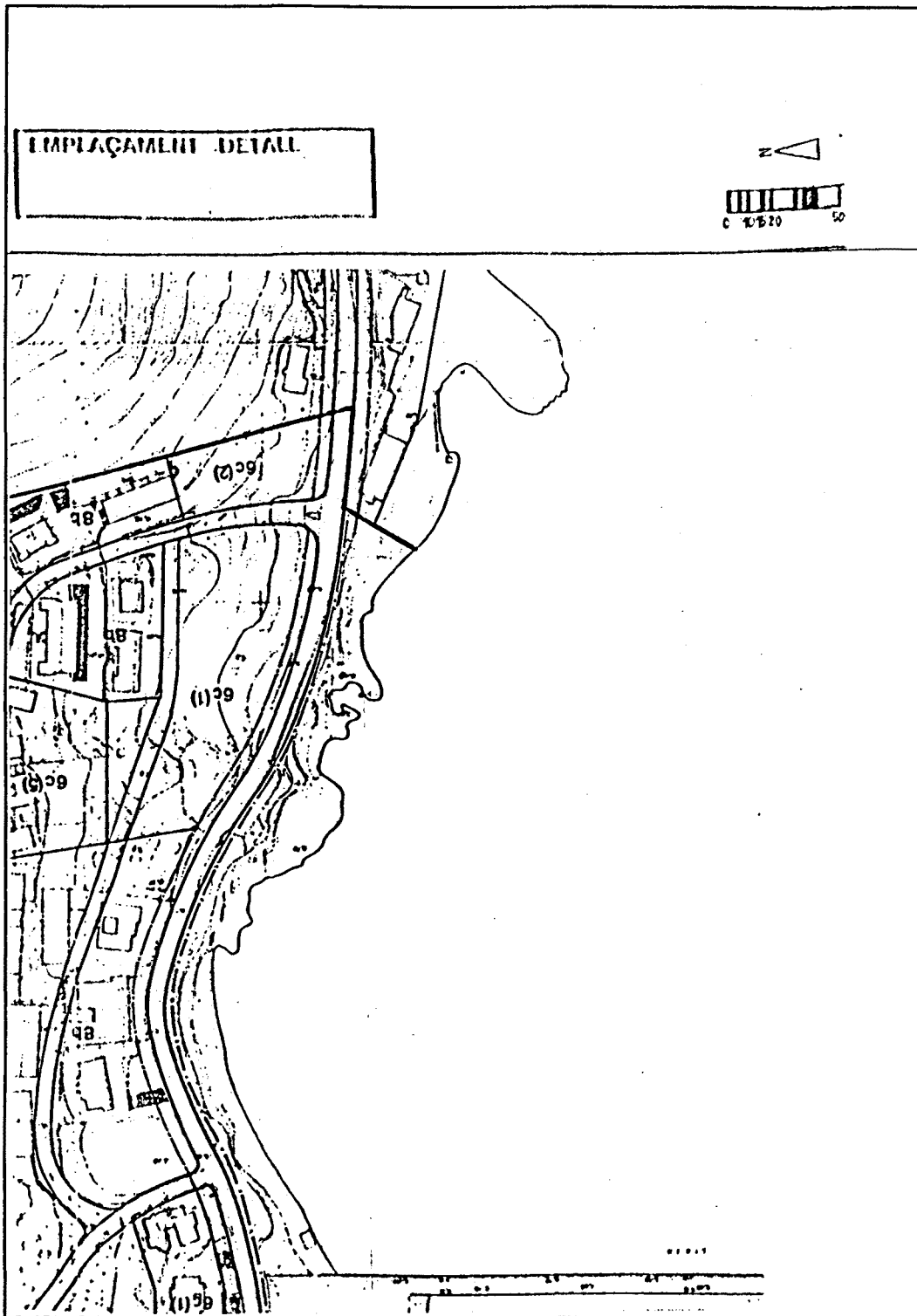
Plànol 14/07/04.



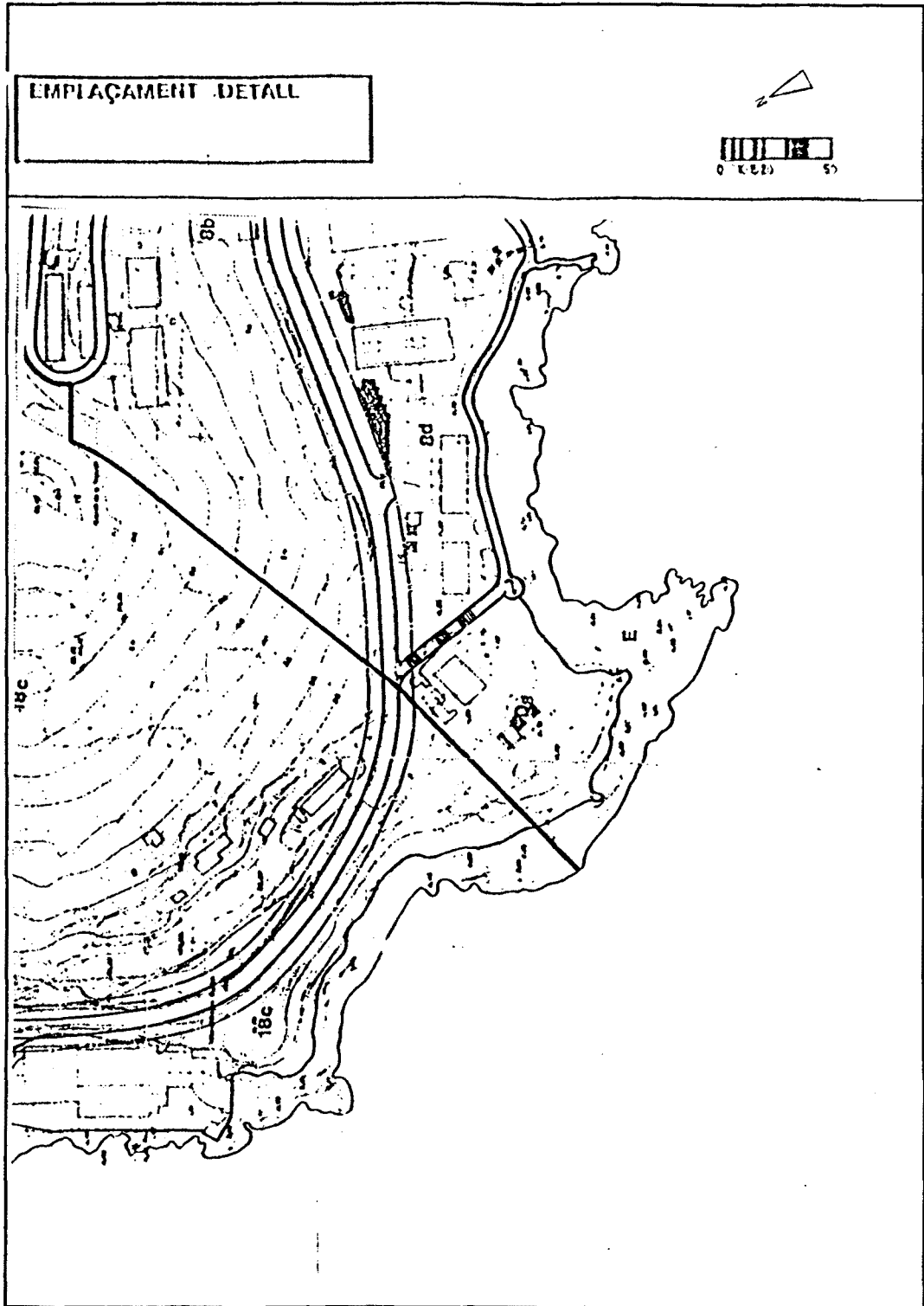
N.1.4 Roses. Clau 18.



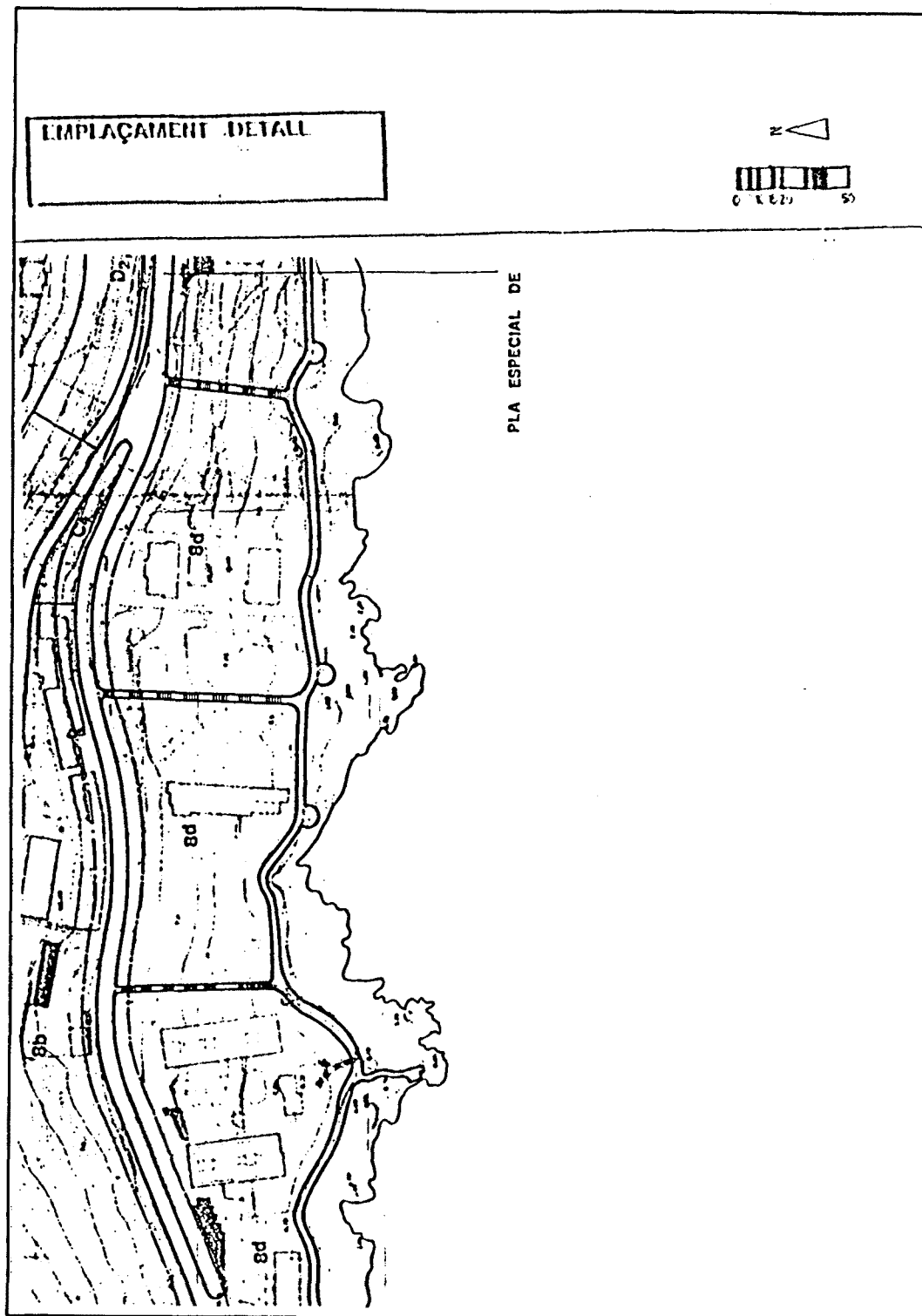
Plànol 18/01/01. Els Canals de Santa Margarida.



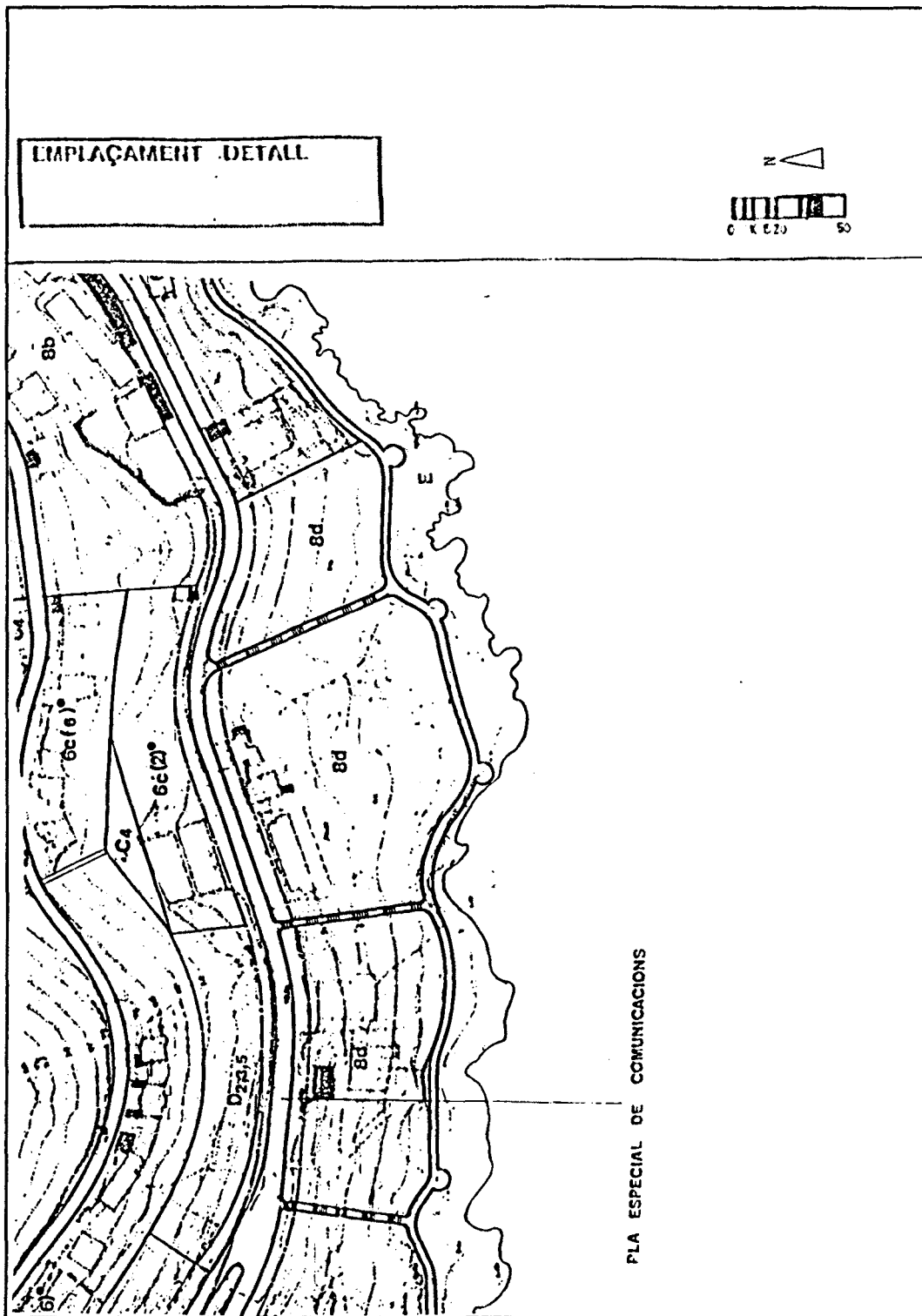
Plànol 18/02/01. El Port.



Plànol 18/02/02. Punta de la Bateria. Punta de la Poncella.

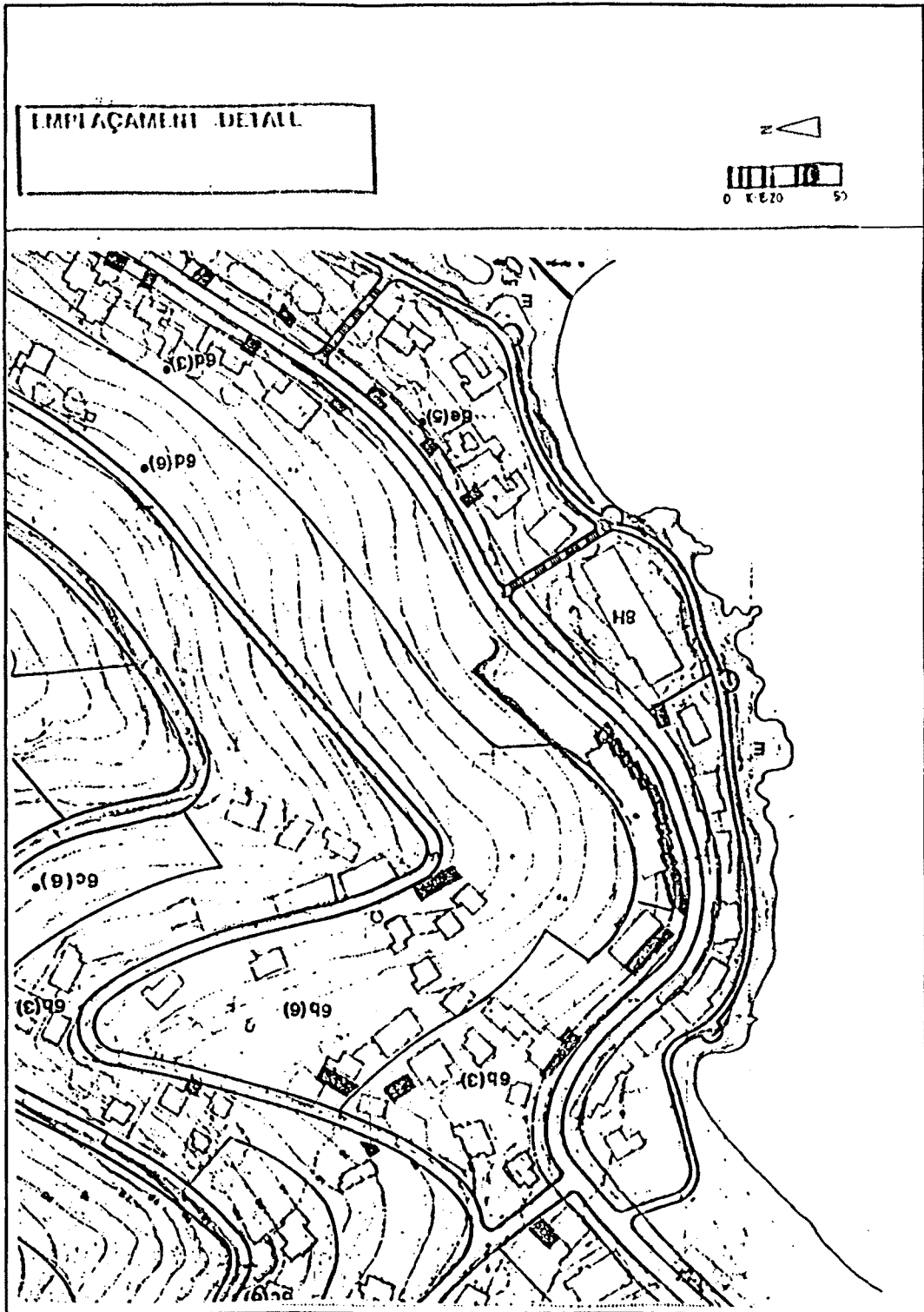


Plànol 18/02/03.

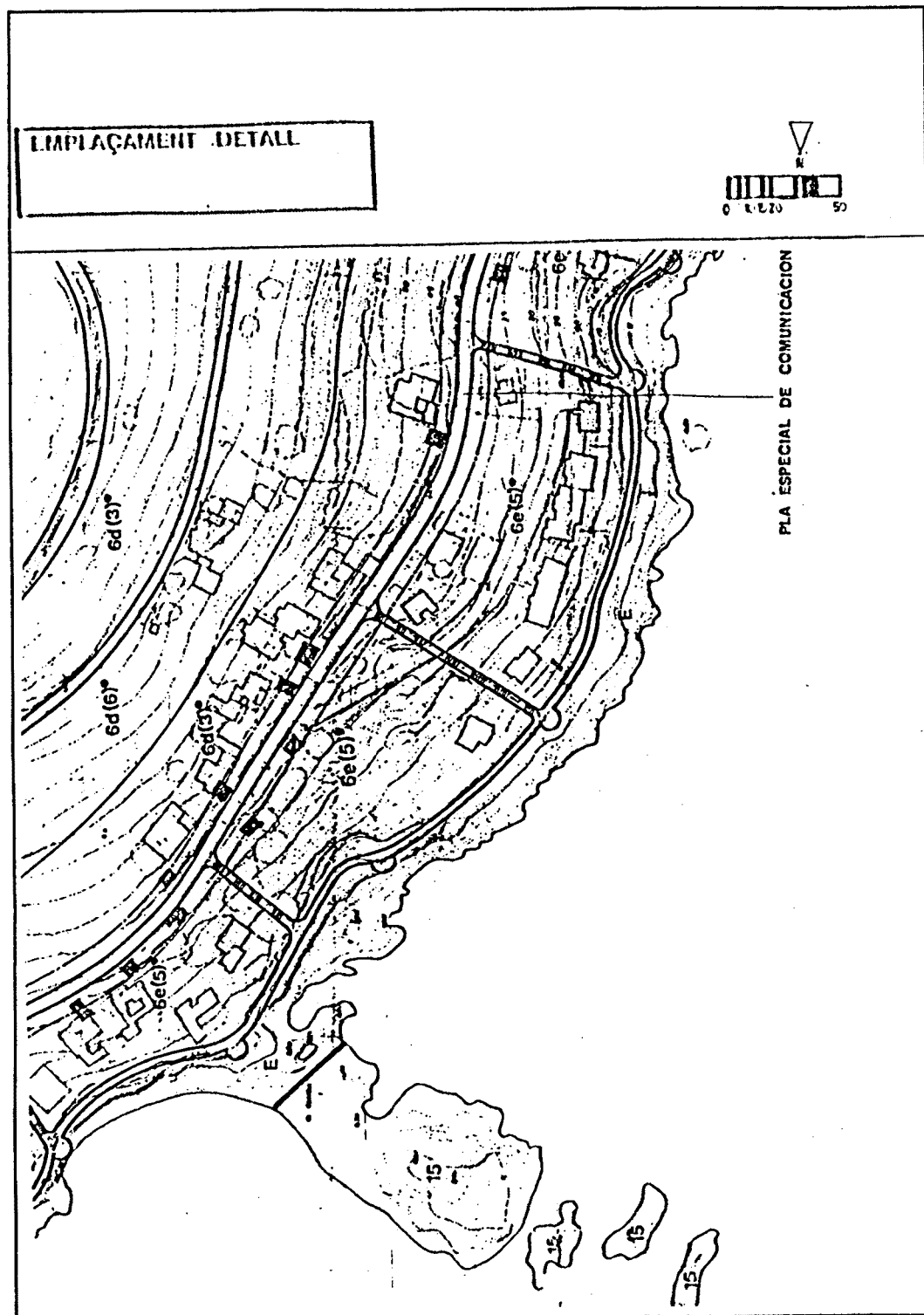


Plànol 18/02/04.



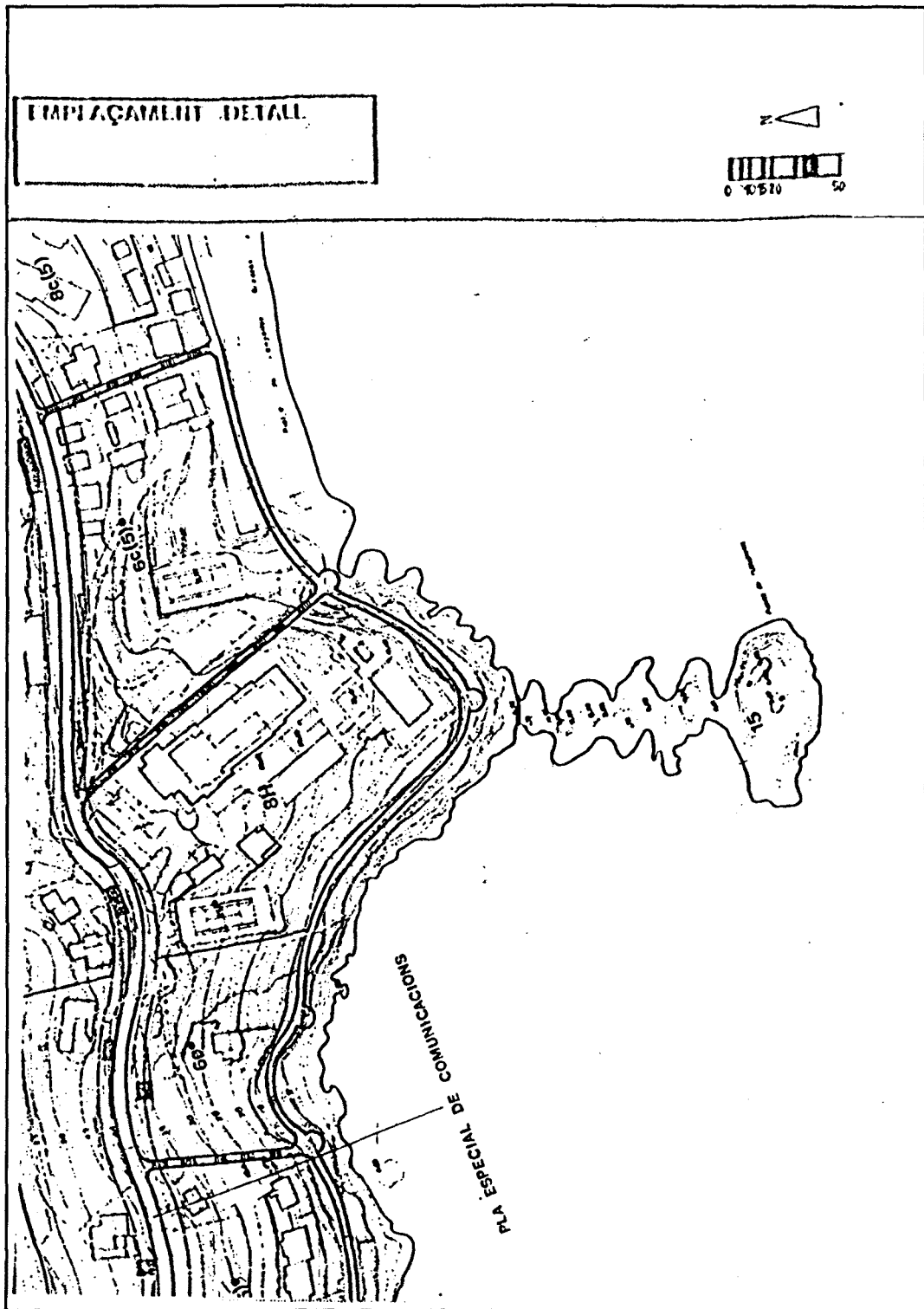


Plànol 18/03/01.

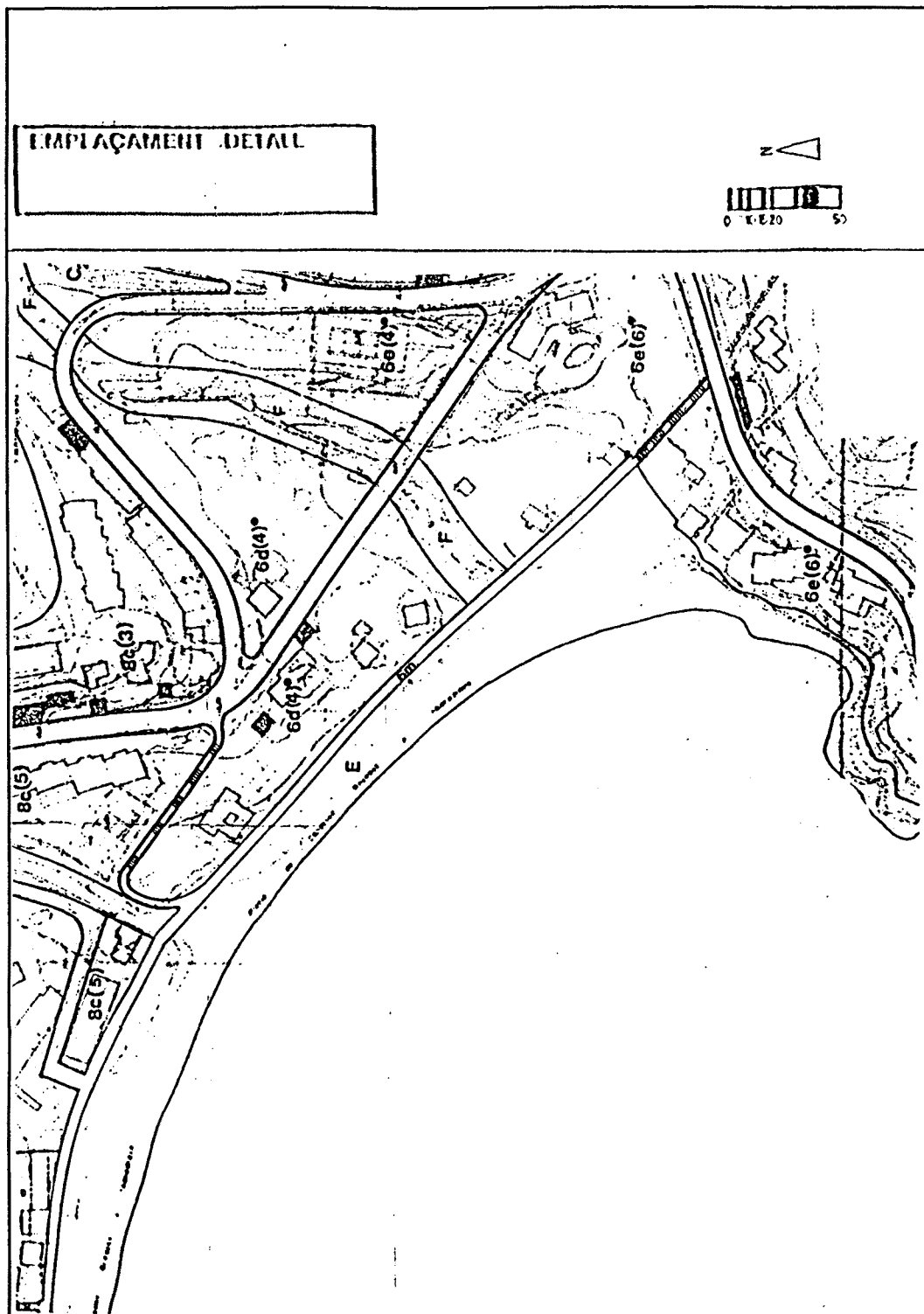


Plànol 18/03/02.

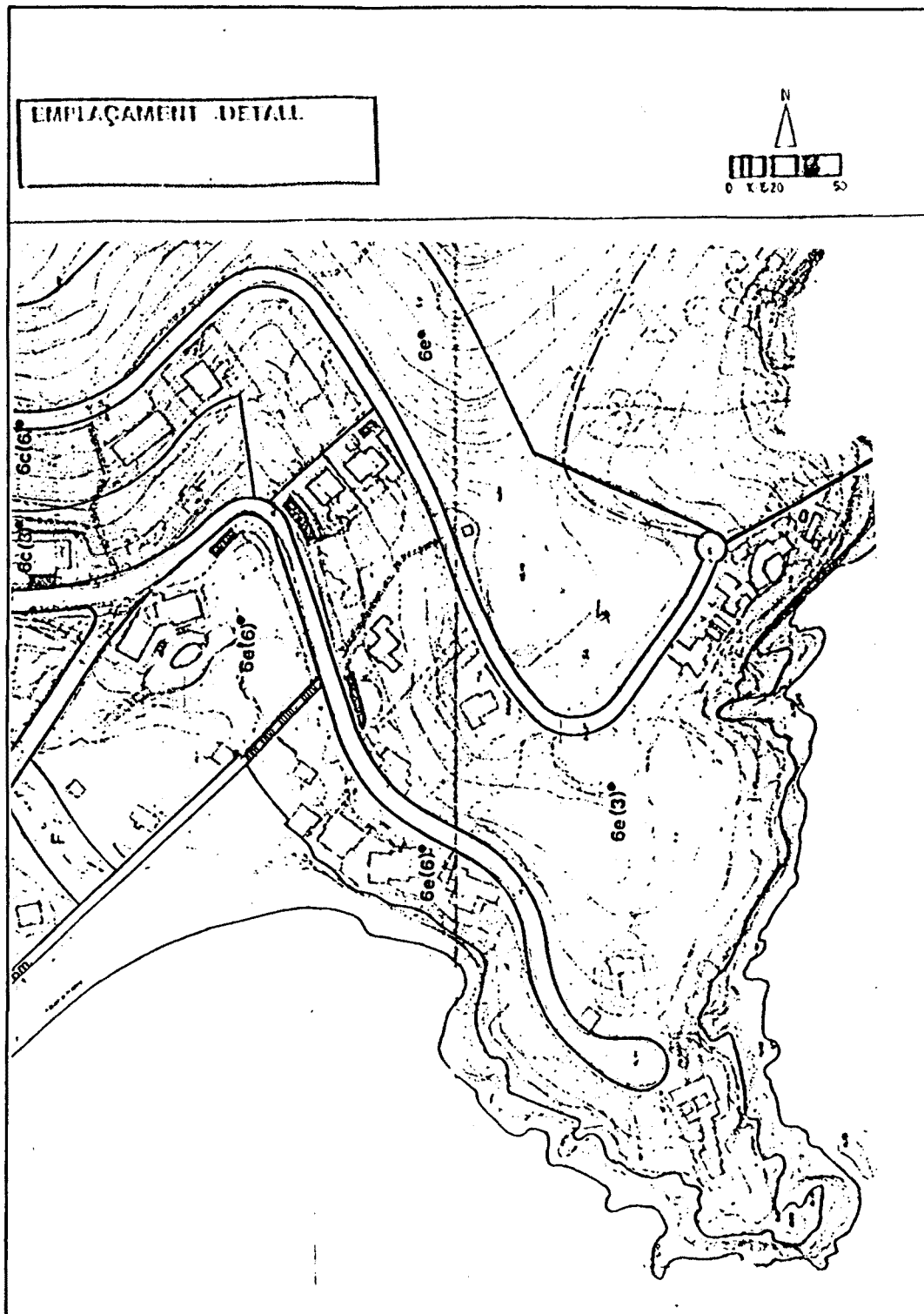




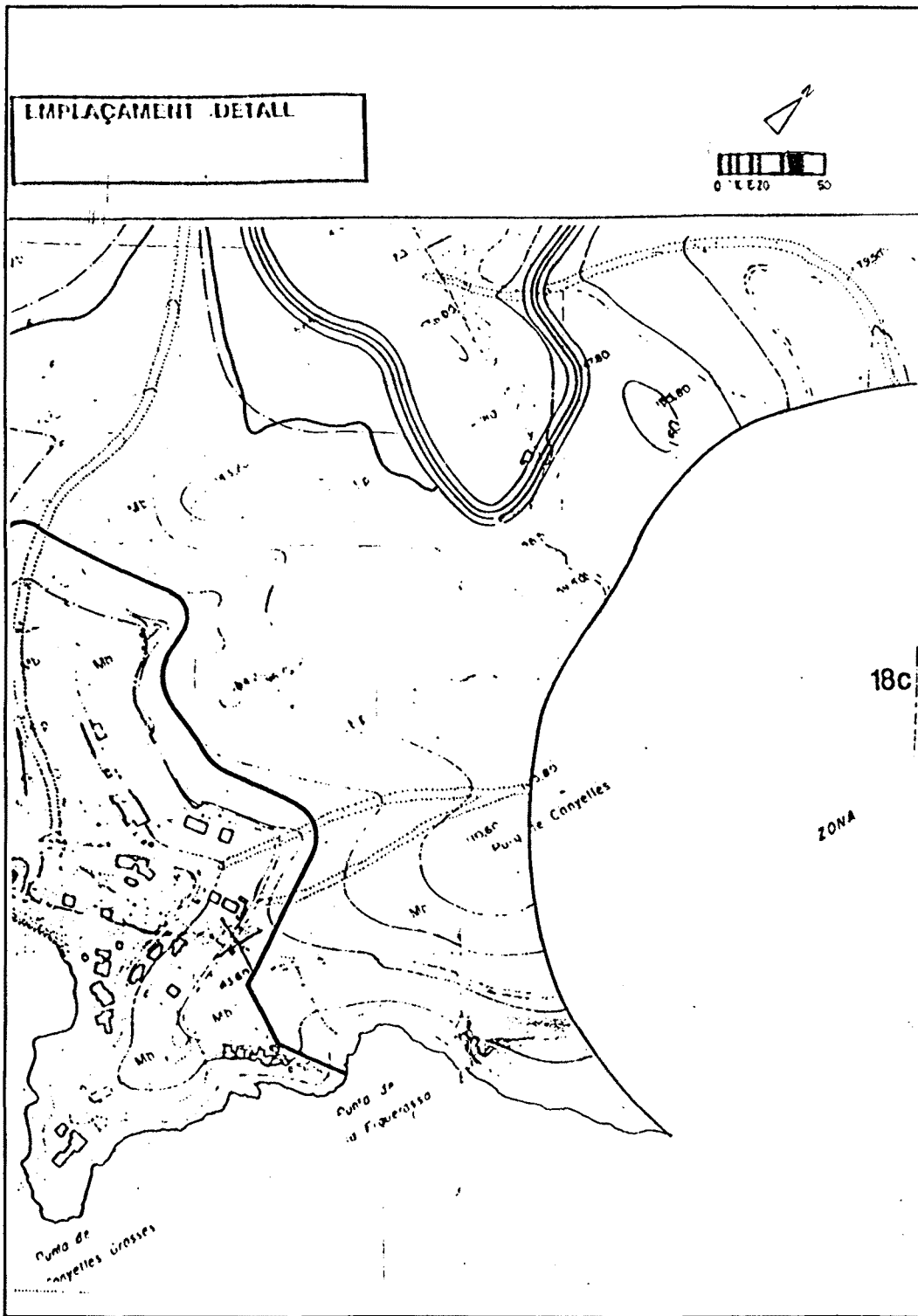
Plànol 18/03/03. Punta de l'Almadraba. Platja de Canyelles Grosses.



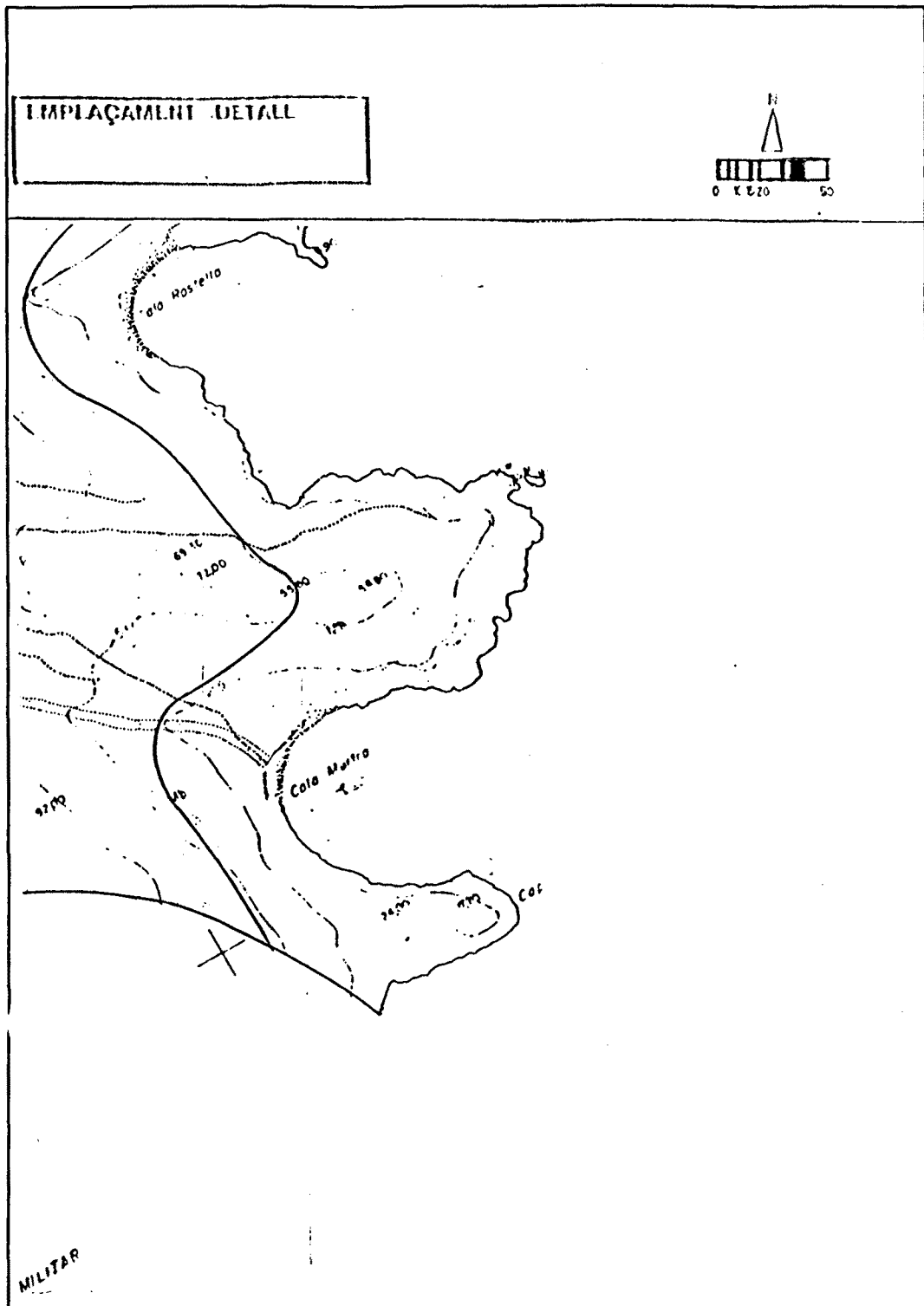
Plànol 18/03/04. Platja de Canyelles Grosses.



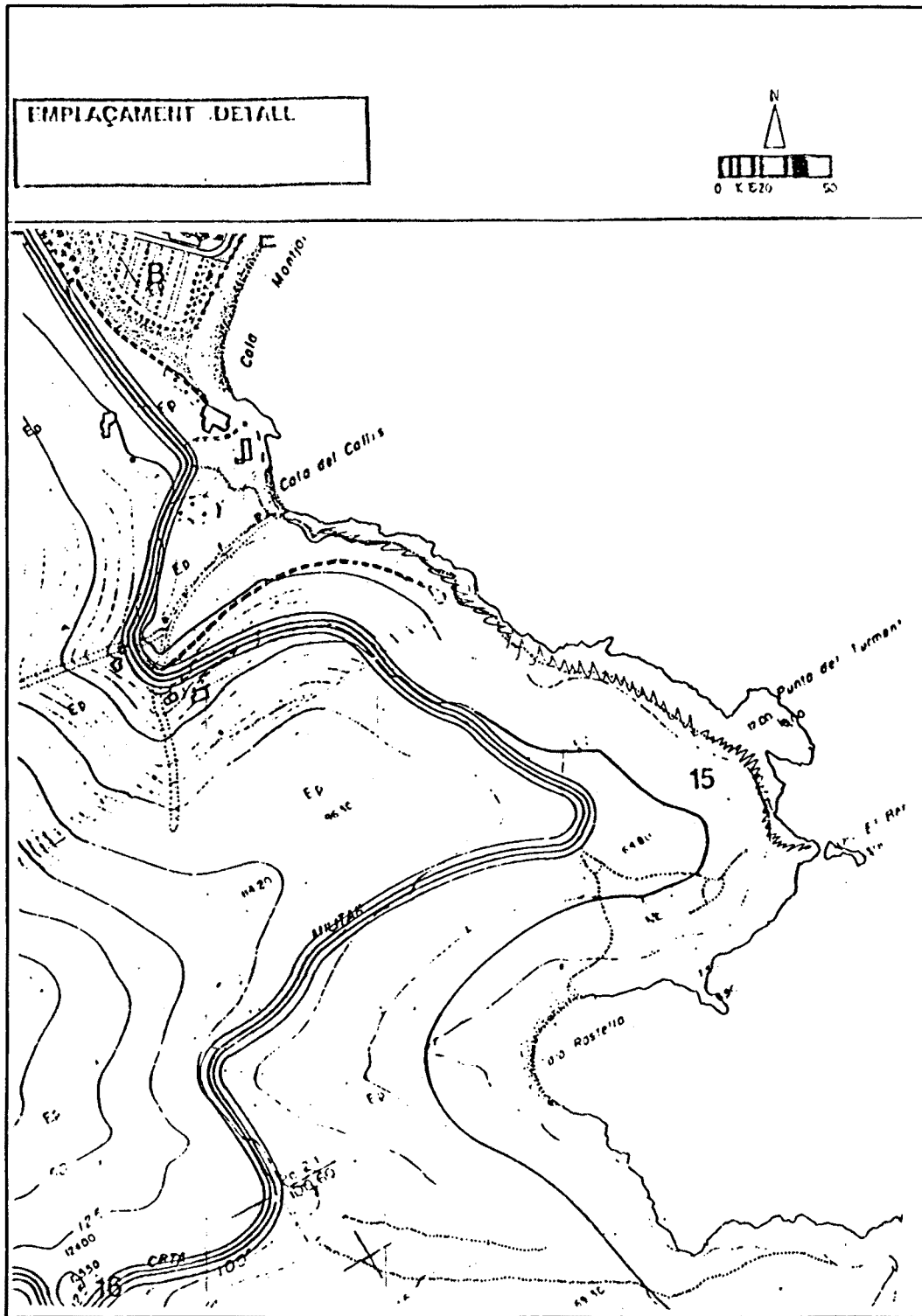
Plànol 18/04/01. Punta de Canyelles Grosses.



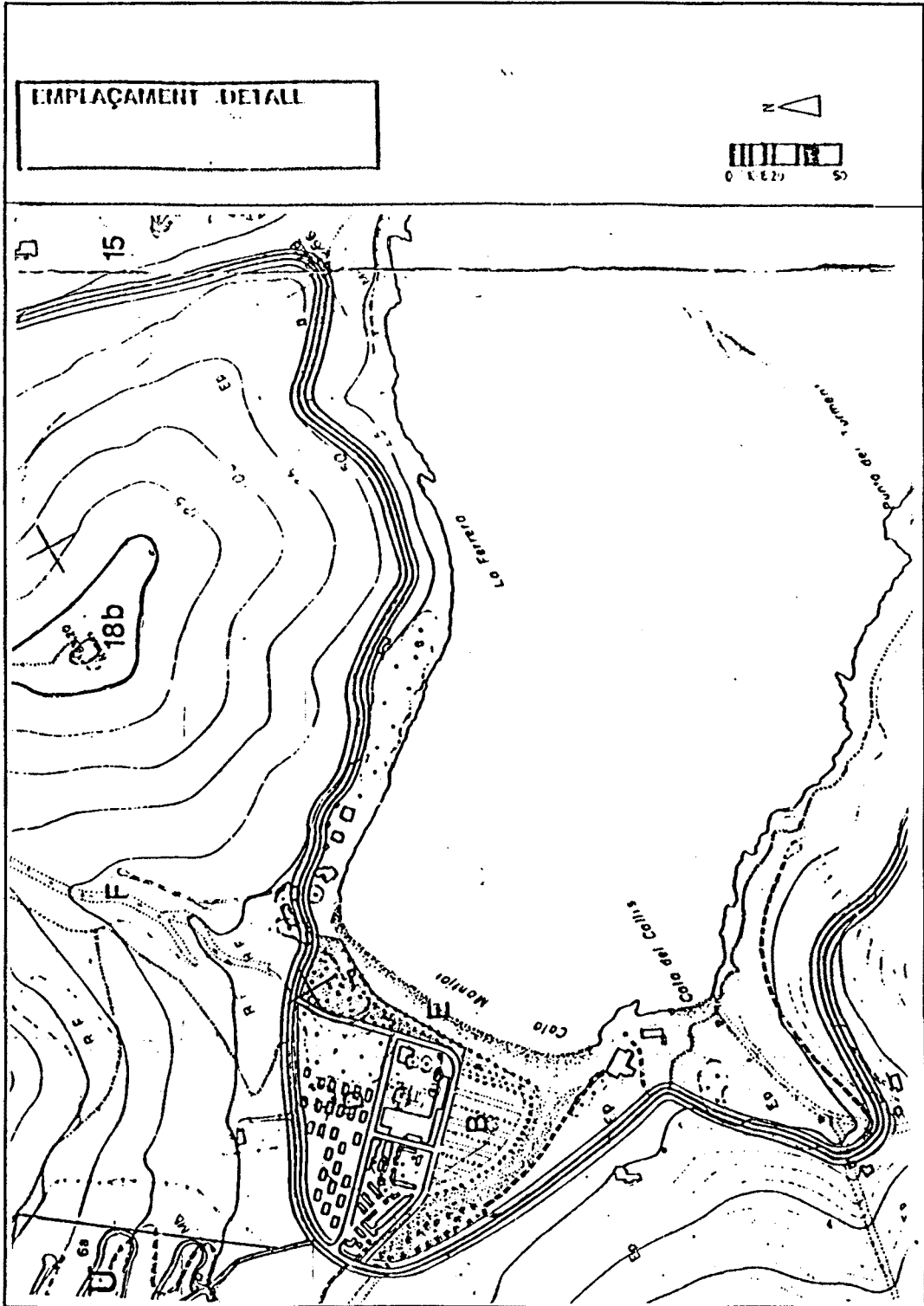
Plànol 18/04/02. Punta de la Figuerassa.



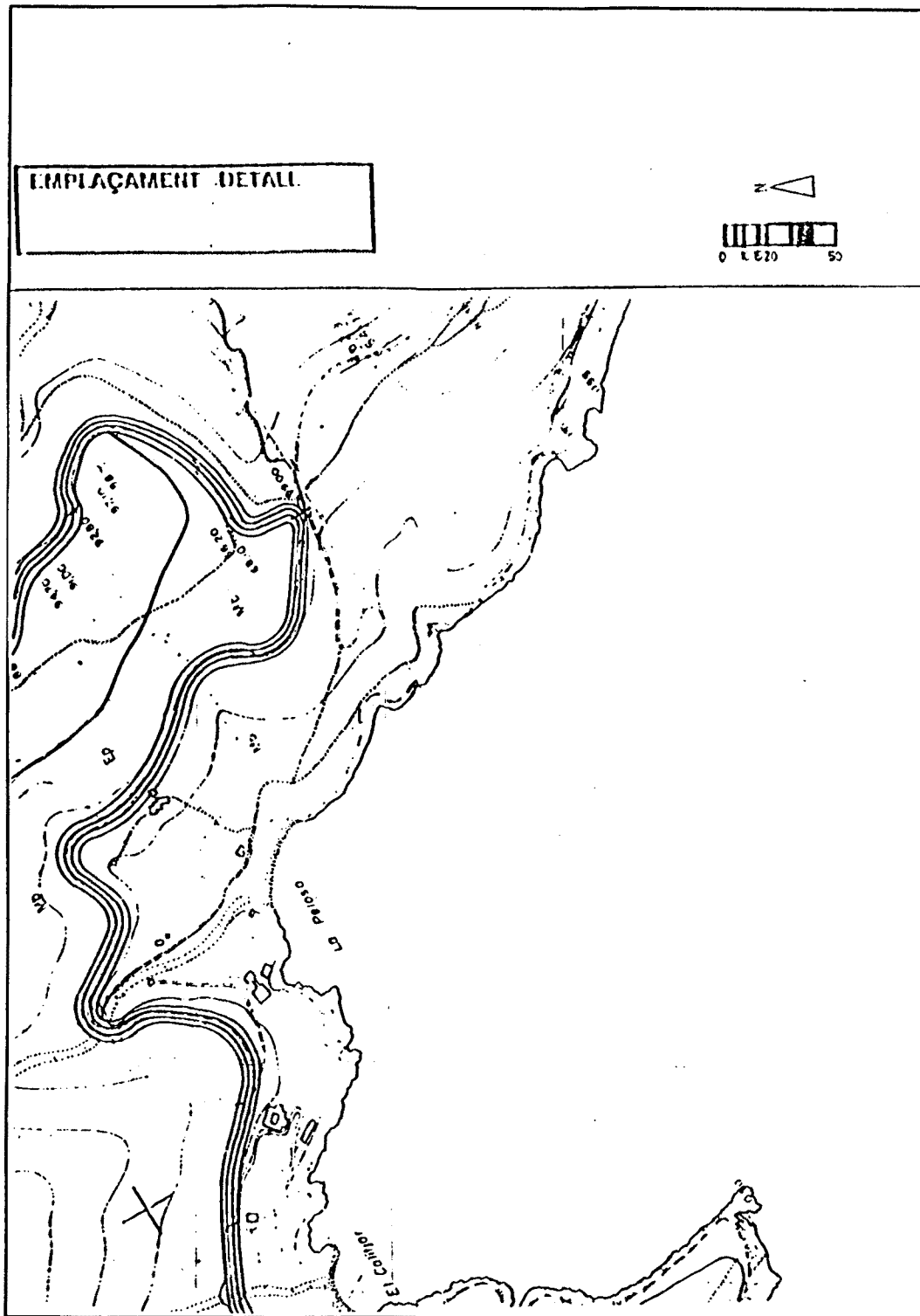
Plànol 18/04/03. Cala Murtra. Cala Rostella.



Plànol 18/04/04. Punta del Torment.

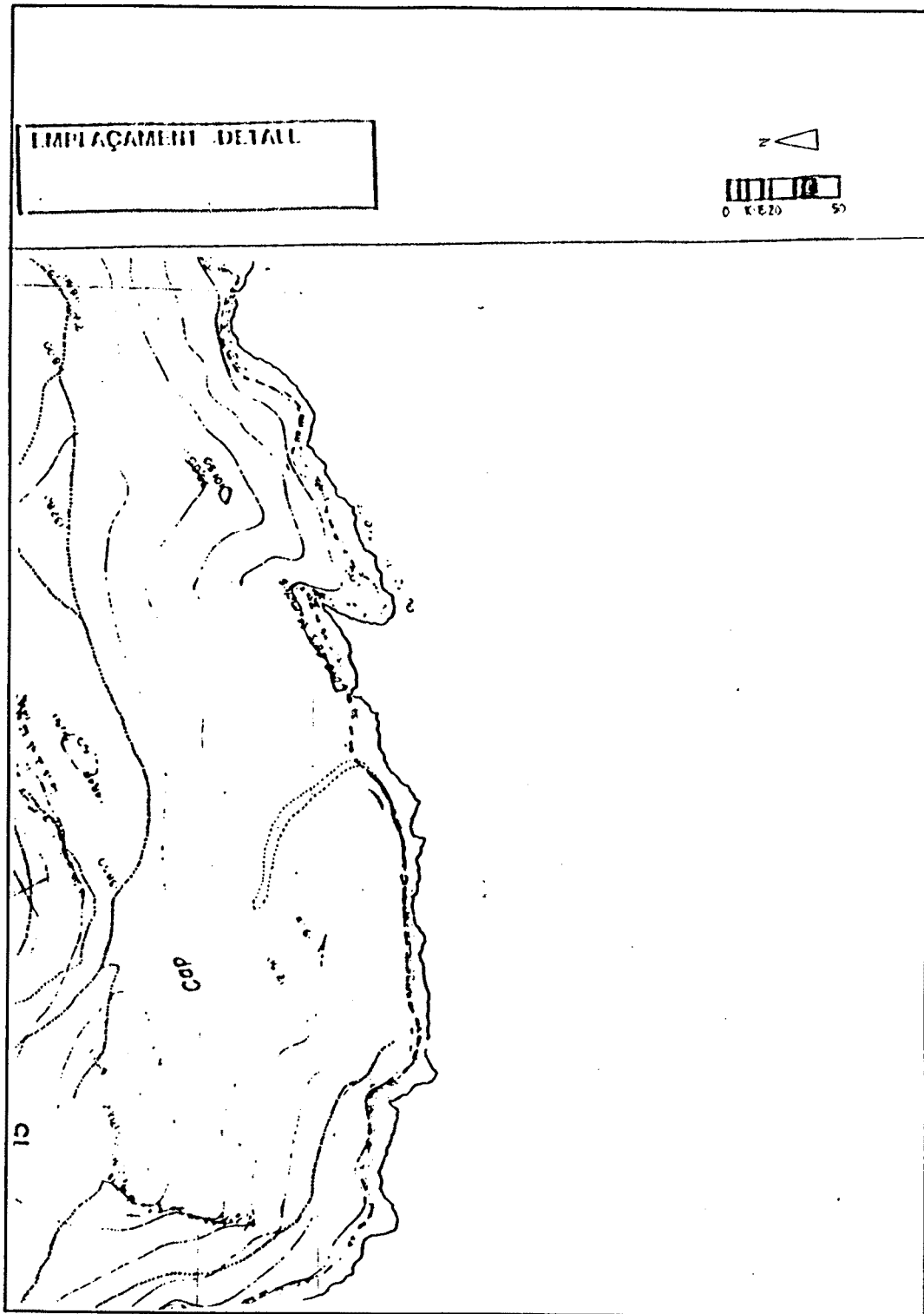


Plànol 18/04/05. Cala Montjoi.



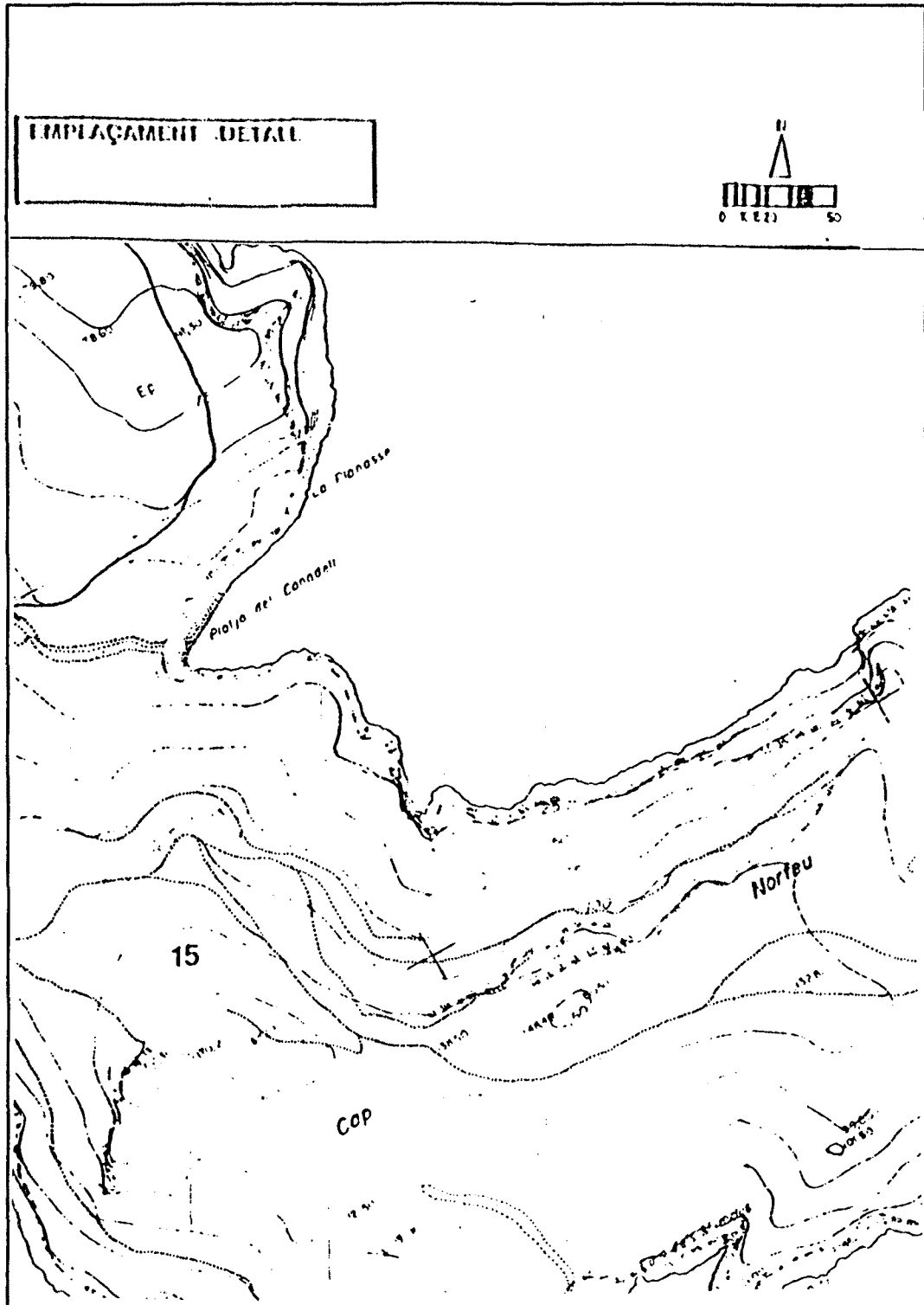
Plànol 18/04/06. El calitjar i la Palosa.



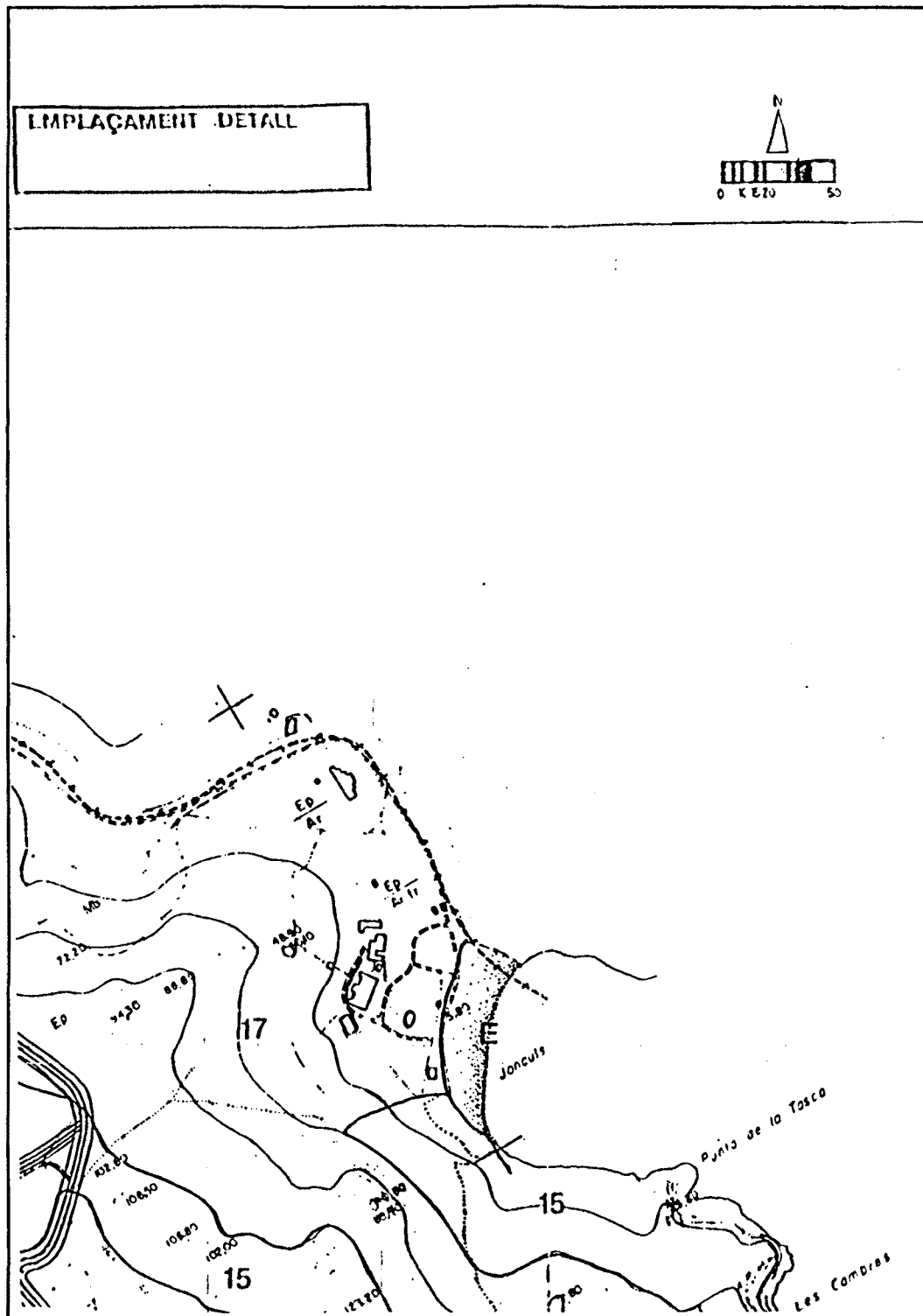


Plànol 18/04/07.





Plànol 18/04/09. Platja del Canadell.

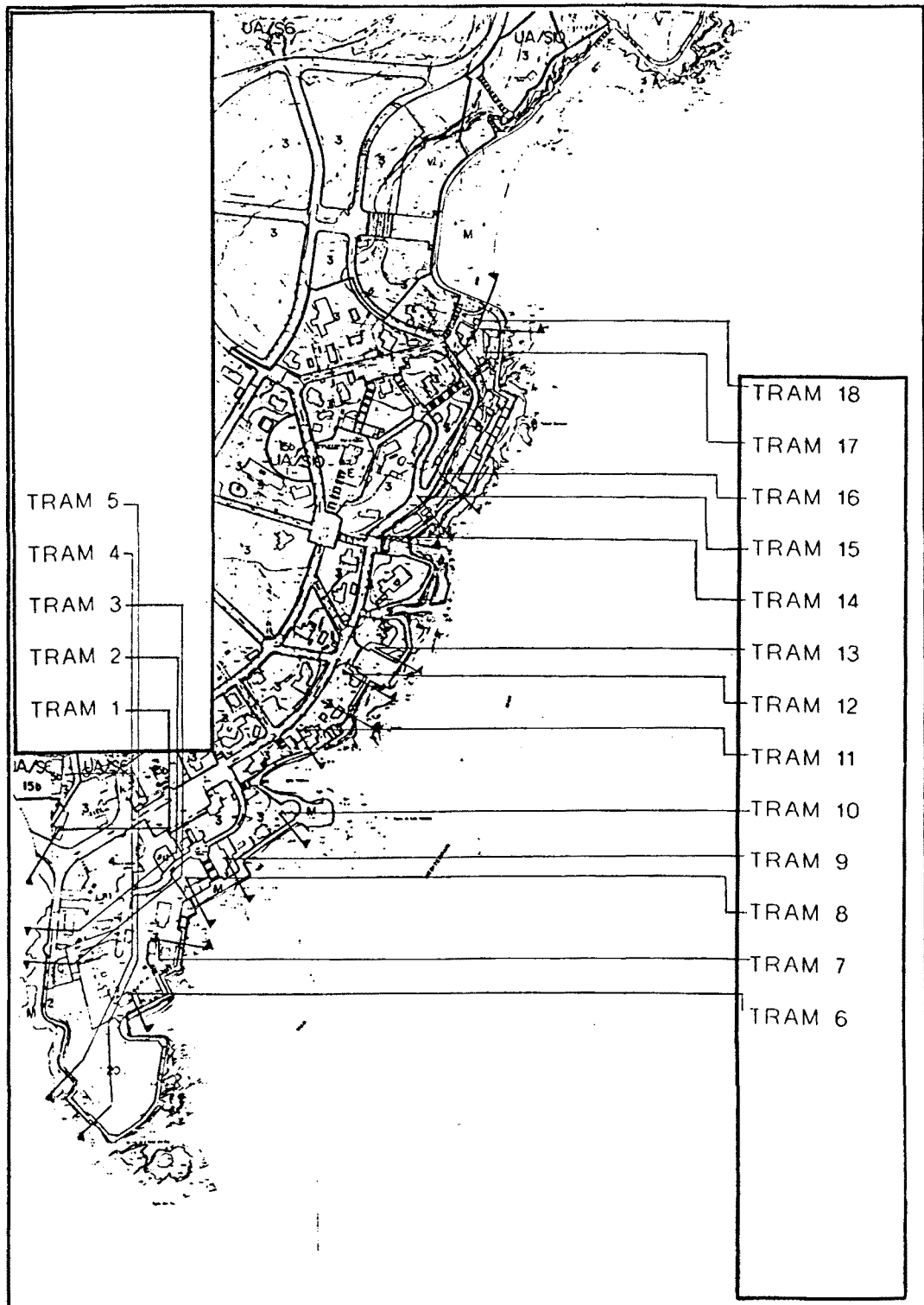


Plànol 18/04/10. Cala Joncols.




Apèndix O

Recorregut fotogràfic i  
Seqüencial a S'Agaró. 1.990.





Plànol General. Situació de les imatges a indrets singulars.






TRAM 1. Foto 1. Inici Platja de Sant Pol, Foto 2, Foto 3.







TRAM 2. Sector inacabat. Foto 4, Foto 5, Foto 6.



TRAM 2. Sector inacabat. Foto 7, Foto 8, Foto 9.




TRAM 2. Sector inacabat. Foto 10, Foto 11 (Base per un possible mirador no construït), Foto 12.



TRAM 3. Sector amb tancament interior incomplet. Foto 13, Foto 14, Foto 15.



TRAM 3. Sector amb tancament interior incomplet. Foto 16, Foto 17, Foto 18.



TRAM 3. Sector amb tancament interior incomplet. Foto 19, Foto 20, Foto 21.



TRAM 3. Sector amb tancament interior incomplet. Foto 22, Foto 23, Foto 24.





TRAM 3. Sector amb tancament interior incomplet. Foto 25, Foto 26, Foto 27.







TRAM 3. Sector amb tancament interior incomplet. Foto 28, Foto 29, Foto 30.




TRAM 4. Sector amb possible construcció pel seu cobriment inacabada, mirador sobre el sector de les Cales de Sant Feliu de Guíxols. Foto 31, Foto 32, Foto 33.




TRAM 4. Sector amb possible construcció pel seu cobriment inacabada, mirador sobre el sector de les Cales de Sant Feliu de Guíxols. Foto 34, Foto 35, Foto 36.



TRAM 4. Sector amb possible construcció pel seu cobriment inacabada, mirador sobre el sector de les Cales de Sant Feliu de Guíxols. Foto 37, Foto 38. TRAM 5. Sector consolidat. Foto 39.



TRAM 5. Sector consolidat. Foto 40, Foto 41, Foto 42 (Mirador al Freu de la Punta d'en Pau).



TRAM 5. Sector consolidat. Foto 43, Foto 44, Foto 45.




TRAM 5. Sector consolidat. Foto 46, Foto 47, Foto 48.




TRAM 5. Sector consolidat. Foto 49, Foto 50, Foto 51.






TRAM 5. Sector consolidat. Foto 52, Foto 53 (Base per un possible mirador inacabat), Foto 54.




TRAM 5. Sector consolidat. Foto 55, Foto 56, Foto 57.



TRAM 5. Sector consolidat. Foto 58, Foto 59 (Mirador a la Senya Blanca i Badia de Palamós), Foto 60.



TRAM 5. Sector consolidat. Foto 61, Foto 62, Foto 63.




TRAM 5. Sector consolidat. Foto 64, Foto 65, Foto 66.



TRAM 5. Sector consolidat. Foto 67, Foto 68, Foto 69.




TRAM 6. Sector monumental. Foto 70, Foto 71, Foto 72.




TRAM 6. Sector monumental. Foto 73, Foto 74 (Mirador amb enquadrament arquitectònic de la visió del mar), Foto 75.






TRAM 6. Sector monumental. Foto 76 (Canvis sobtats de direcció com enllaç de diferents àmbits espaials), Foto 77, Foto 78.



TRAM 6. Sector monumental. Foto 79, Foto 80 (Pas al peu de la loggia de la Senya Blanca), Foto 81.



TRAM 6. Sector monumental. Foto 82, Foto 83, Foto 84.